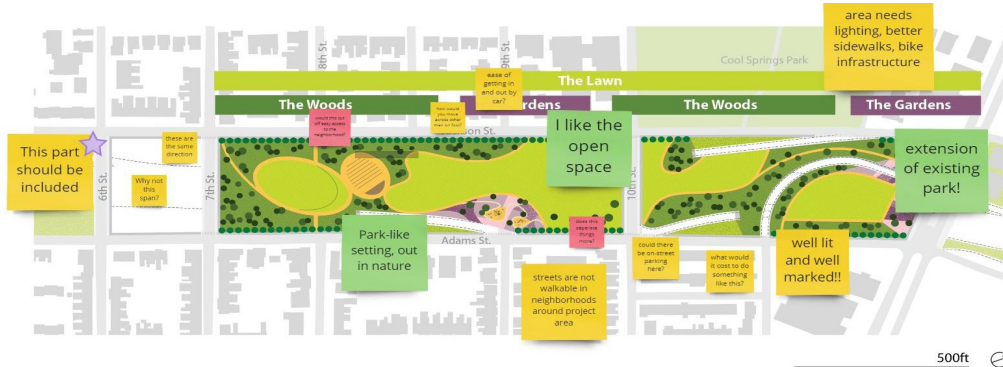



Public Process

The vision for the future cap was drafted in collaboration with the community



Let's make a vision for the future of I-95

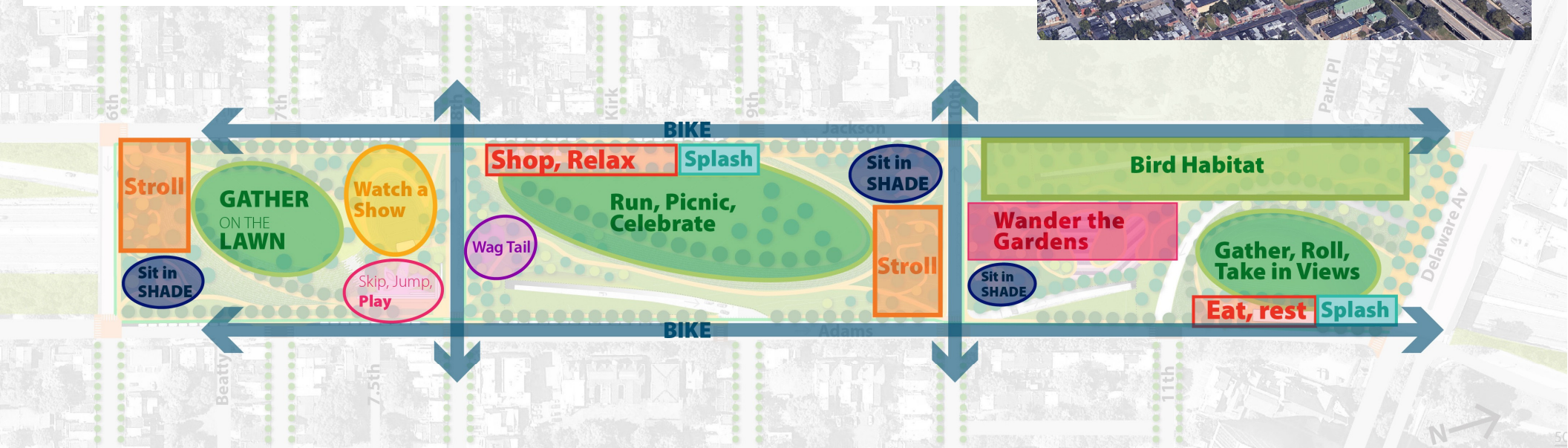
When picturing the future of this place, the community envisions **a place for everyone** that is **safe, walkable, and colorful**. This includes **well-lit, well-maintained programmed areas** that prioritize **sustainability, native plantings**, places for families and community members to **play** and **exercise** comfortably, and that **celebrates the history of the neighborhoods**.

A vision for the future, collaboratively drafted at Workshop 01 and 01B

Design Concept

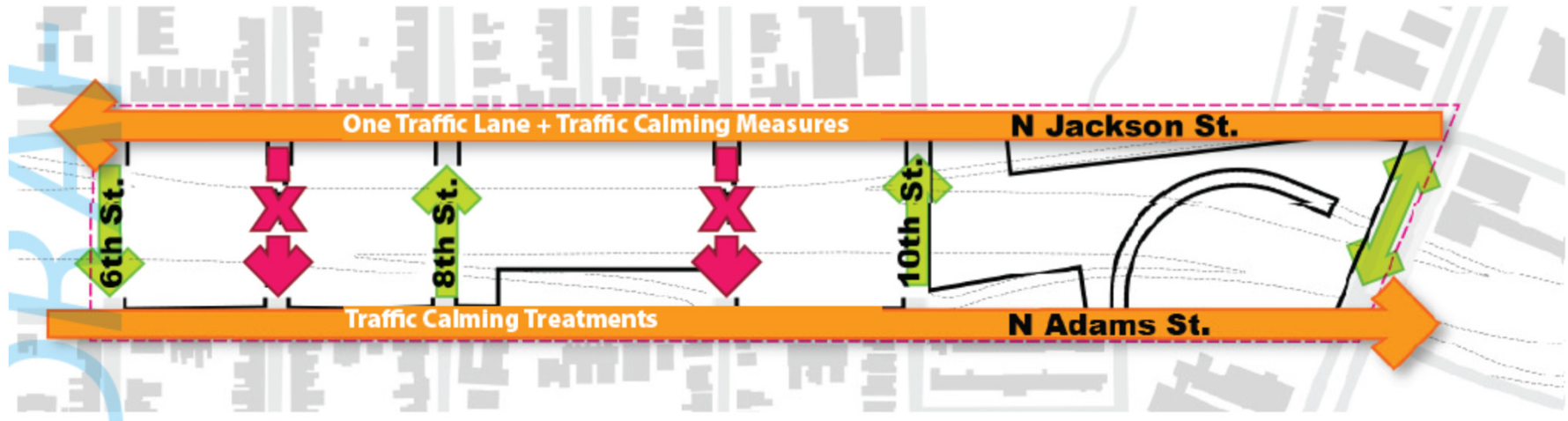
COMMUNITY COMMENTS

- Concerns with **development**
- Locate convenient **restrooms**
- **Pedestrian and bike connections**
- Propose **pedestrian-friendly** street connections
- Investigate **traffic calming** on n. Jackson and n. Adams streets
- **Parking** needed for the neighborhood
- **Dog park** desired
- **Community amphitheater** good, concern with major performance venue




September 2022 Traffic Analysis: Street Closure Feasibility

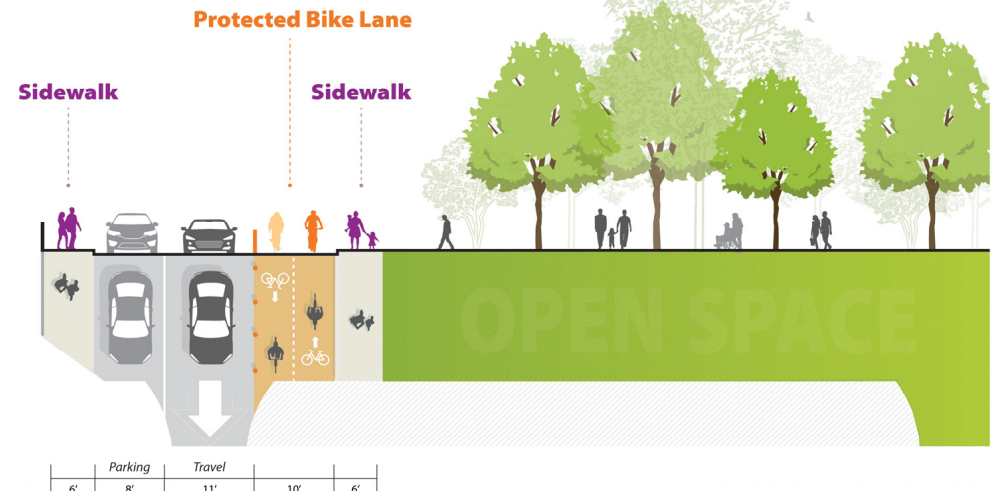
Traffic analysis found that there would be minimal impact to level of service if **two bridges were closed to traffic** and sections of **N. Adams** and **N. Jackson Streets were reduced to one drive lane**. Reducing N. Adams and N. Jackson to **one lane** and **adding traffic calming measures** slows traffic near Cool Spring Park, William Lewis Elementary, adjacent residences, and the proposed cap.



Potential Traffic Calming Measures



Road Diet on 6th St Bridge





Programs selected by the community in the proposed plan