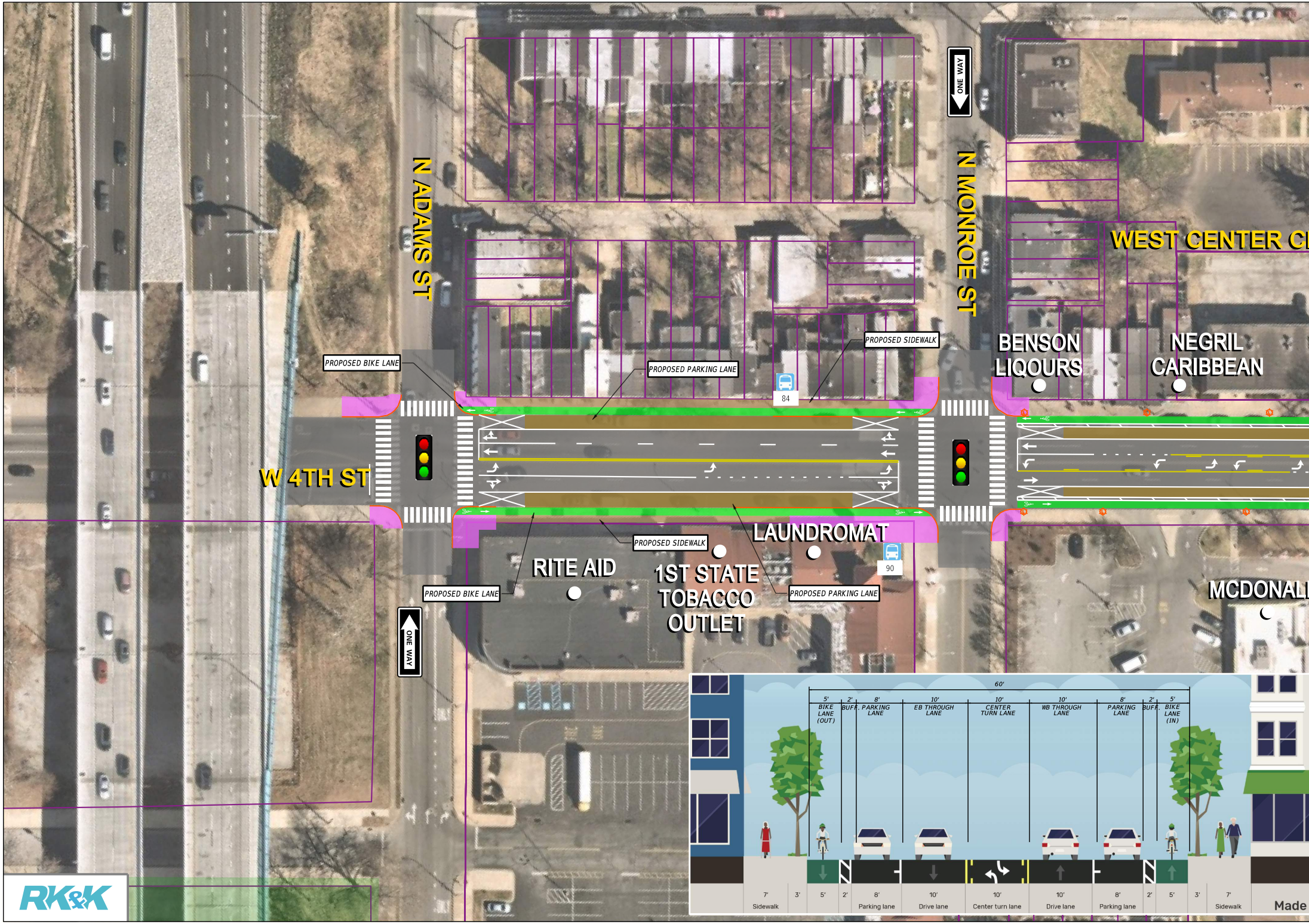
N ADAMS ST
N MONROE ST
ONE WAY
WEST CENTER C
W 4TH ST
PROPOSED BIKE LANE
PROPOSED PARKING LANE
PROPOSED SIDEWALK
84
BENSON LIQOURS
NEGRIL CARIBBEAN
LAUNDROMAT
PROPOSED SIDEWALK
90
RITE AID
1ST STATE TOBACCO OUTLET
PROPOSED BIKE LANE
PROPOSED PARKING LANE
MCDONAL
ONE WAY
60'
5' BIKE LANE (OUT)
2' BUFF.
8' PARKING LANE
10' EB THROUGH LANE
10' CENTER TURN LANE
10' WB THROUGH LANE
8' PARKING LANE
2' BUFF.
5' BIKE LANE (IN)
7' Sidewalk
3'
5'
2'
8' Parking lane
10' Drive lane
10' Center turn lane
10' Drive lane
8' Parking lane
2'
5'
3'
7' Sidewalk
Made
RK&K

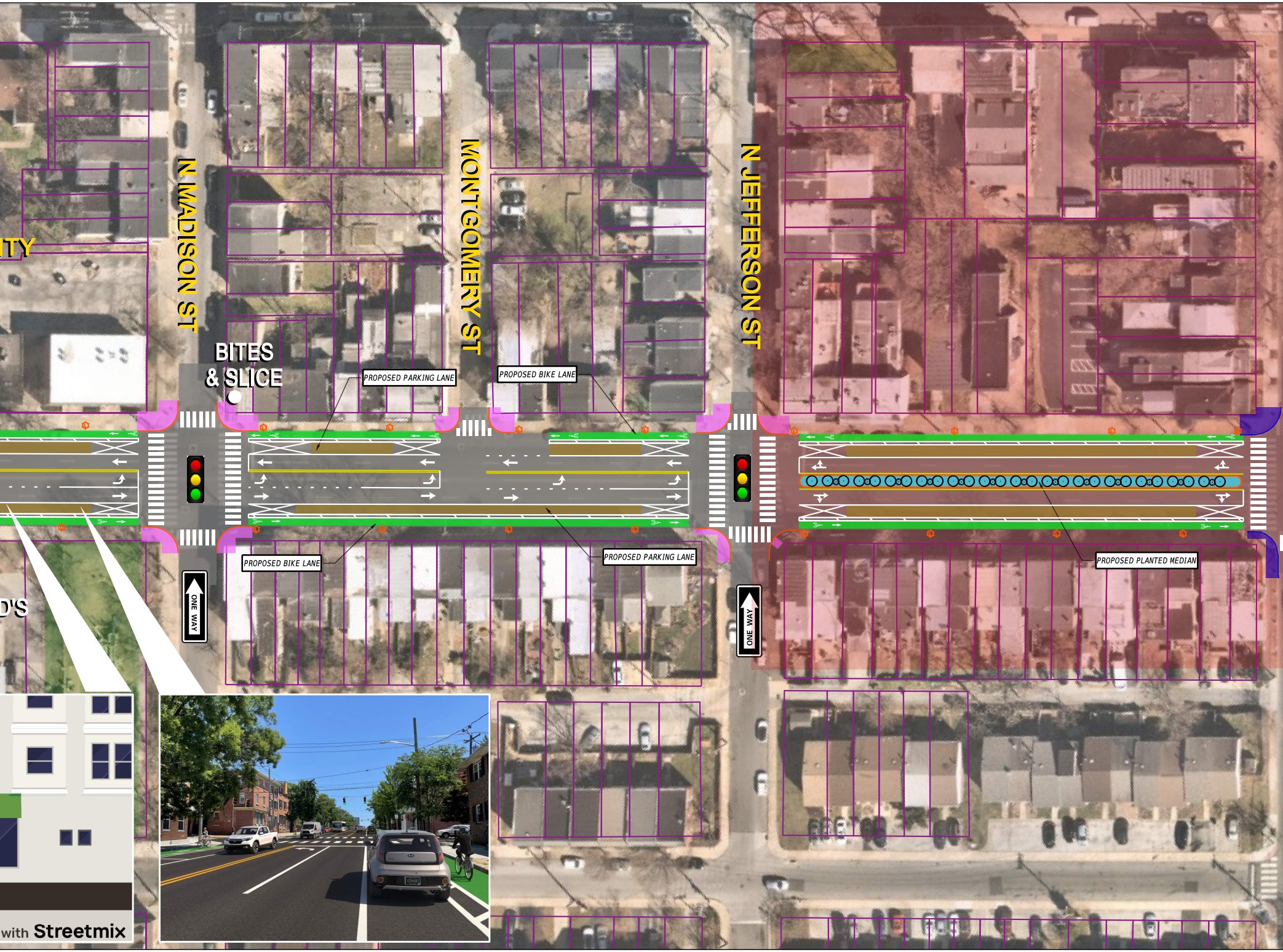
ITY
N MADISON ST
MONTGOMERY ST
N JEFFERSON ST
BITES & SLICE
PROPOSED PARKING LANE
PROPOSED BIKE LANE
PROPOSED BIKE LANE
PROPOSED PARKING LANE
PROPOSED PLANTED MEDIAN
ONE WAY
ONE WAY
D'S
with Streetmix

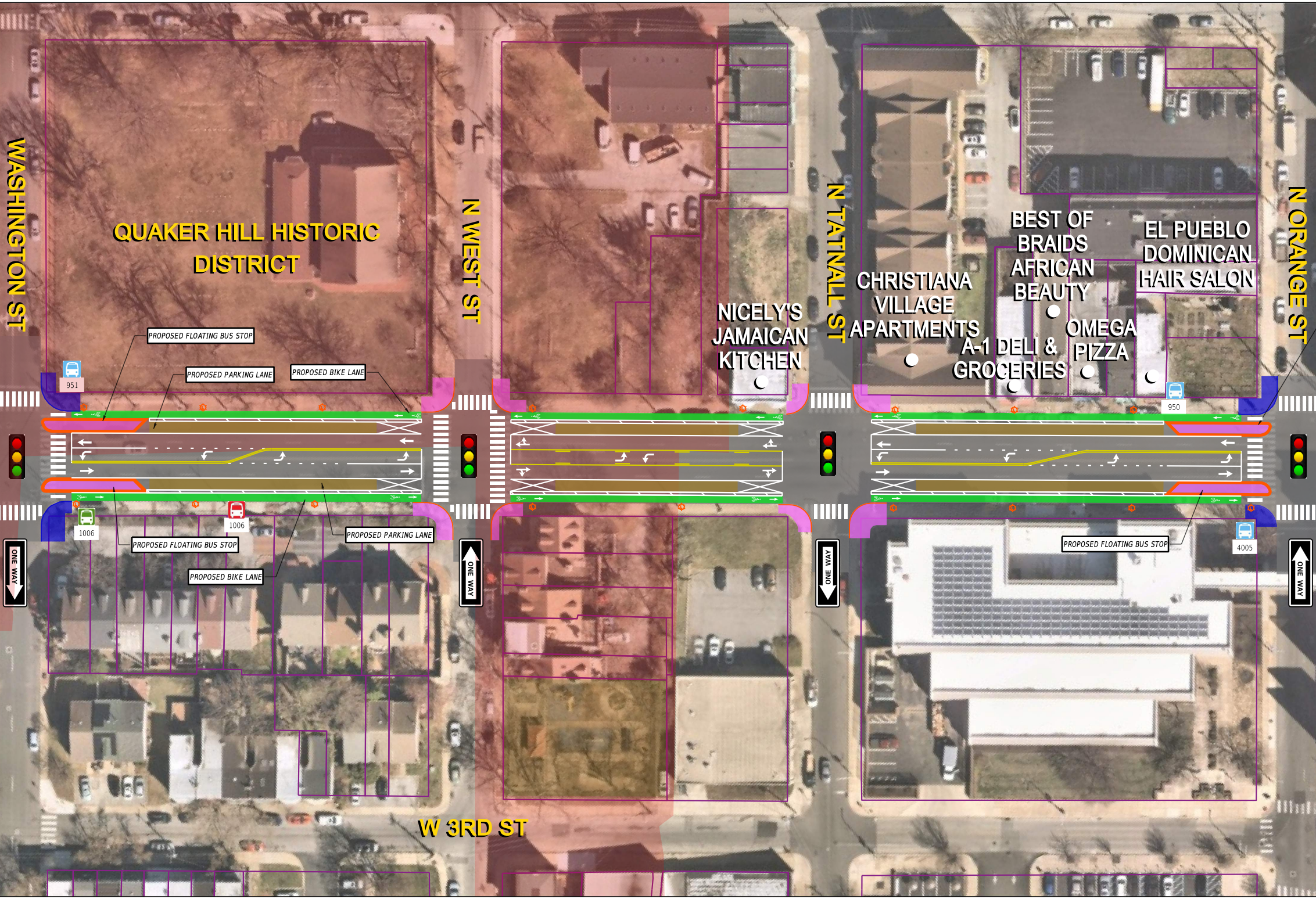
WASHINGTON ST
QUAKER HILL HISTORIC DISTRICT
N WEST ST
NICELY'S JAMAICAN KITCHEN
N TATNALL ST
CHRISTIANA VILLAGE APARTMENTS
BEST OF BRAIDS AFRICAN BEAUTY
A-1 DELI & GROCERIES
OMEGA PIZZA
EL PUEBLO DOMINICAN HAIR SALON
N ORANGE ST
PROPOSED FLOATING BUS STOP
PROPOSED PARKING LANE
PROPOSED BIKE LANE
951
1006
1006
PROPOSED FLOATING BUS STOP
PROPOSED PARKING LANE
PROPOSED BIKE LANE
950
PROPOSED FLOATING BUS STOP
4005
ONE WAY
ONE WAY
ONE WAY
ONE WAY
W 3RD ST

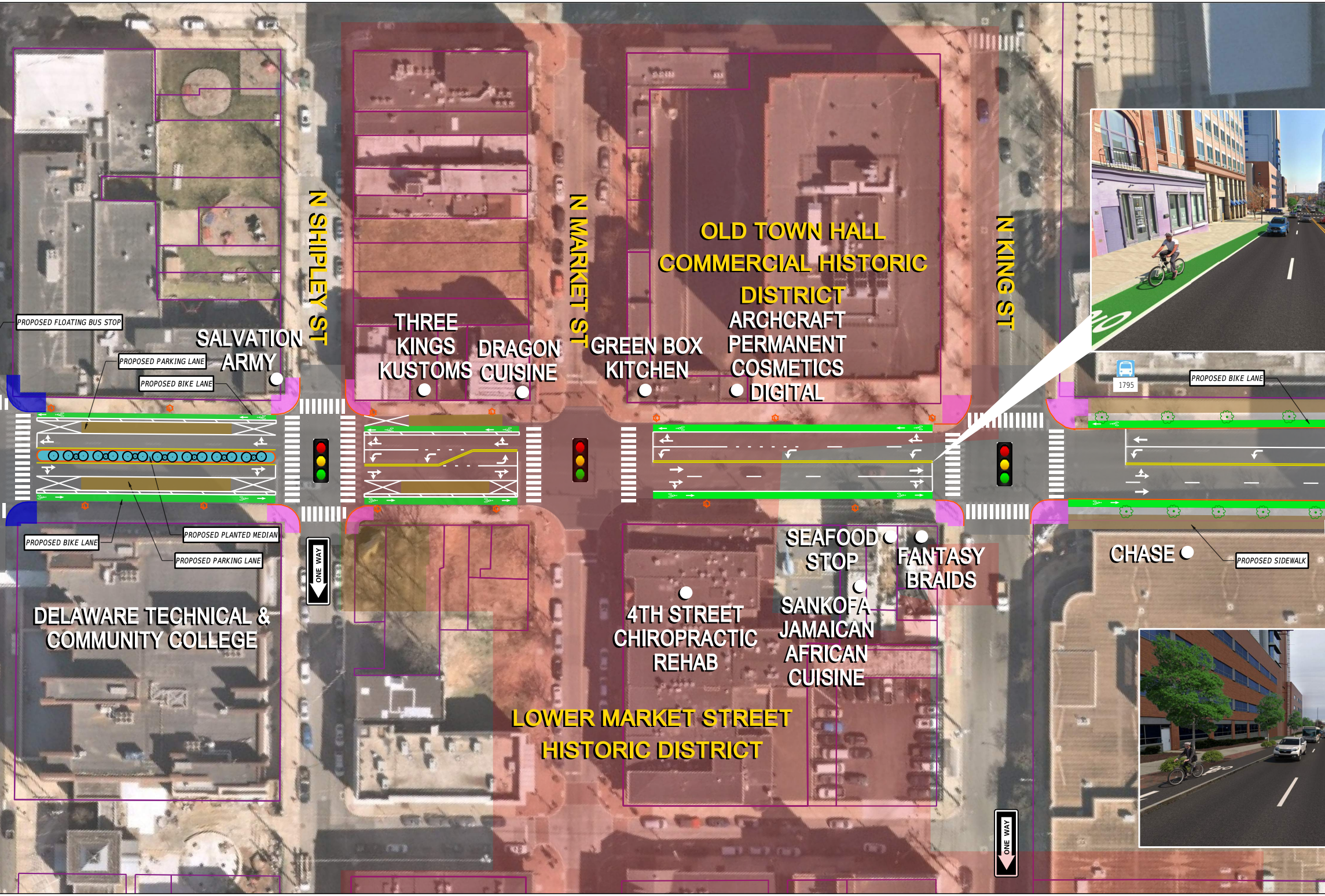
N SHIPLEY ST
N MARKET ST
N KING ST
OLD TOWN HALL
COMMERCIAL HISTORIC
DISTRICT
PROPOSED FLOATING BUS STOP
PROPOSED PARKING LANE
PROPOSED BIKE LANE
SALVATION
ARMY
THREE
KINGS
KUSTOMS
DRAGON
CUISINE
GREEN BOX
KITCHEN
ARCHCRAFT
PERMANENT
COSMETICS
DIGITAL
1795
PROPOSED BIKE LANE
PROPOSED BIKE LANE
PROPOSED PLANTED MEDIAN
PROPOSED PARKING LANE
ONE WAY
SEAFOOD
STOP
FANTASY
BRAIDS
CHASE
PROPOSED SIDEWALK
DELAWARE TECHNICAL &
COMMUNITY COLLEGE
4TH STREET
CHIROPRACTIC
REHAB
SANKOFA
JAMAICAN
AFRICAN
CUISINE
LOWER MARKET STREET
HISTORIC DISTRICT
ONE WAY

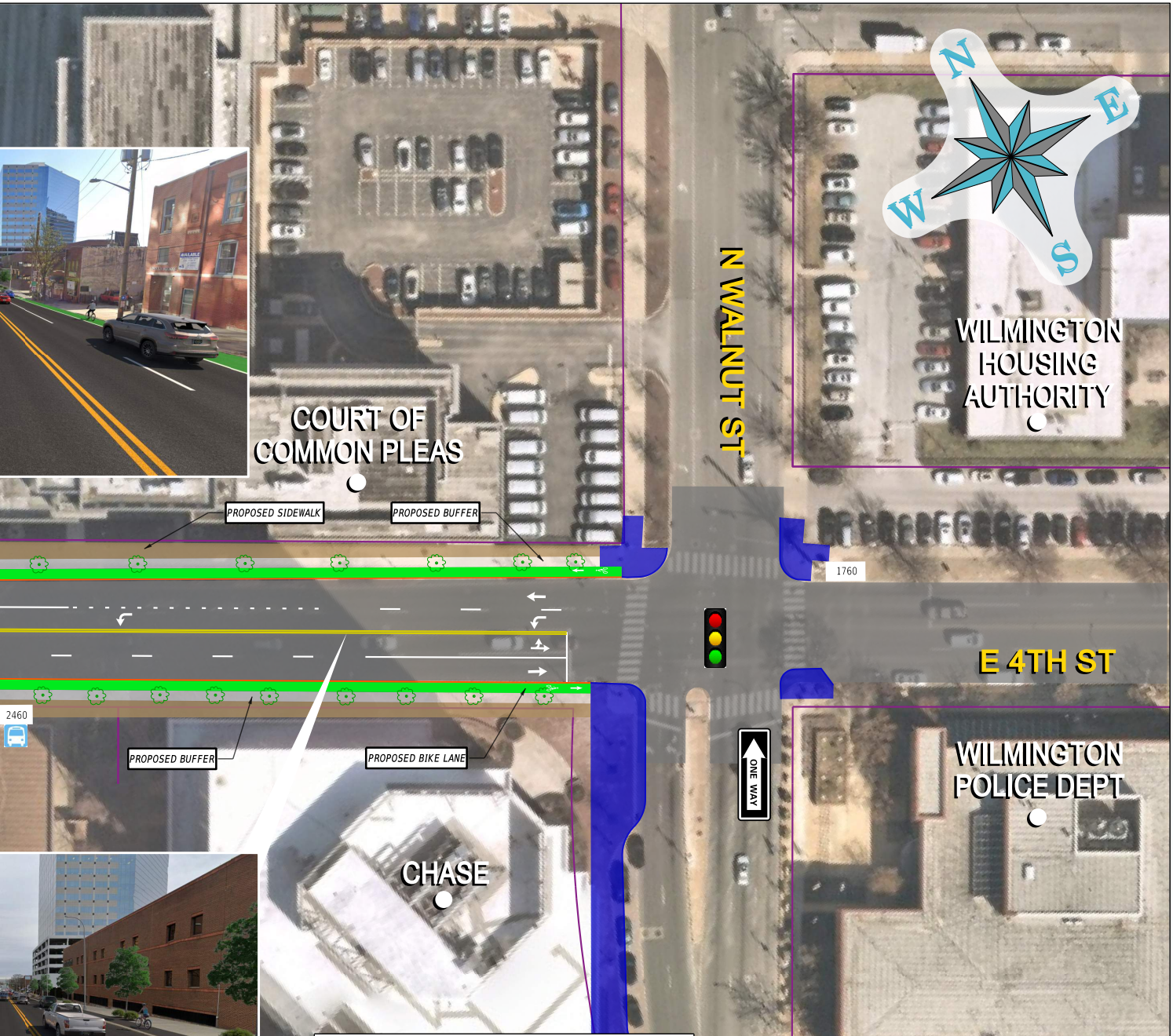
N
E
W
S
N WALNUT ST
WILMINGTON HOUSING AUTHORITY
COURT OF COMMON PLEAS
PROPOSED SIDEWALK
PROPOSED BUFFER
1760
E 4TH ST
2460
PROPOSED BUFFER
PROPOSED BIKE LANE
ONE WAY
WILMINGTON POLICE DEPT
CHASE
SCALE
0
30
60
90
FEET

LEGEND

- ● PROPOSED LIGHT POLE
- ✿ EXISTING TREE
- ⊙ PROPOSED TREE
- 🟩 NEW BUS STOP
- 🟦 EXISTING BUS STOP
- 🟥 EXISTING BUS STOP TO BE REMOVED

- 🟦 PROPOSED LANDSCAPING
- 🟩 PARK
- 🟥 HISTORIC DISTRICT
- 🟦 ADJ. PROJECT CURB RAMP
- 🟪 PROPOSED CURB RAMP
- ☐ PROPOSED BUFFER
- 🟩 PROPOSED BIKE LANE
- 🟧 PROPOSED CURB
- 🟫 PROPOSED PARKING LANE
- 🟫 PROPOSED SIDEWALK
- — EXISTING RIGHT-OF-WAY

FOURTH STREET
ROADWAY RECONFIGURATION
ADAMS ST TO WALNUT ST

SCALE 1″ = 30′	MAY 2023