

Greater New Castle Pedestrian & Bicycle Guide Map

Legend

-  Shared use pathway
-  Route with sidewalks
-  Low-traffic road
-  Moderately busy road, use extra caution
-  Busy road, avoid when possible
-  Bicycle lanes or shoulders present
-  East Coast Greenway
-  Parks, open space, and natural areas
-  Historic New Castle
-  Historic Attraction

Trail is complete to the south bank of the Christina River. Completion of the trail to the Wilmington Riverfront and ECG is undetermined at this time.

Route 9 / Interim ECG Use extreme caution! (No shoulders, unpredictable road conditions)

Underpass expected to open in 2016

Rt. 273/13 is a major intersection. It is advisable to walk bicycles through the intersection. Use extreme caution!

Must pass around gate

Route 273 Trail and at-grade crossing expected completion by 2014



Historic New Castle
See detail map inside





P

Industrial Track
Trail Head
Parking

273

P

Bus Parking

P

Fort Casimir
Parking

P

Battery Park
Parking

P

Wharf Area
Parking



NEW CASTLE DETAIL MAP LEGEND





HISTORIC POINTS *of* INTEREST

- 1 New Castle United Methodist Church
- 2 New Castle Public Library
- 3 Amstel House
- 4 New Castle Court House Museum
- 5 Sherriff's House
- 6 The Arsenal
- 7 Old Town Hall, Market Place, William Penn Statue
- 8 New Castle Presbyterian Church
- 9 Read House and Gardens
- 10 Banks Building and Wharf
- 11 Immanuel Episcopal Church
- 12 Old Library Museum
- 13 Dutch House
- 14 Bethany AME Church
- 15 Presbyterian Cemetery
- 16 Bull Hill/Fort Casimir Area
- 17 St. Peter's Catholic Church
- 18 Mt. Salem United Methodist Church
- 19 Glebe Cemetery
- 20 Senior Center at Booker T. Washington School

NATURAL AREA *and* PARK POINTS *of* INTEREST

- 1 Battery Park
- 2 Gambacorta Marsh
- 3 New Castle Sailing Club
- 4 New Castle Veterans Triangle
- 5 Bull Hill Park
- 6 Broad Dyke Marsh
- 7 The Green
- 8 Delaware River

OTHER SYMBOLS

- | | | | |
|--|-------------------------|---|--|
|  | Bike Path/Route |  | First State National Monument |
|  | Vista/Vantage Point |  | National Historic Landmark District |
|  | Parking |  | Shopping and Dining District |
|  | Restroom |  | Industrial Track Greenway
<i>(New Castle to Wilmington)</i> |
|  | Information (Town Hall) | | |