

WILMAPCO Council:

John Sisson, Chair
*Delaware Transit Corporation
Chief Executive Officer*

Robert J. Alt
Mayor of Elkton

Jennifer Cohan
*Delaware Dept. of Transportation
Secretary*

Connie C. Holland
*Delaware Office of State Planning
Coordination, Director*

Alan McCarthy
Cecil County Executive

Matthew Meyer
New Castle County Executive

Heather Murphy
*Maryland Dept. of Transportation
Director, Office of Planning and
Capital Programming*

Michael S. Purzycki
Mayor of Wilmington

Michael Spencer
Mayor of Newport

WILMAPCO Executive Director
Tigist Zegeye

DRAFT

RESOLUTION

BY THE WILMINGTON AREA PLANNING COUNCIL (WILMAPCO) APPROVING THE PRIORITIZATION OF CECIL COUNTY TRANSPORTATION ALTERNATIVES PROJECTS FOR FY 2019

WHEREAS, the Wilmington Area Planning Council (WILMAPCO) has been designated the Metropolitan Planning Organization (MPO) for Cecil County, Maryland and New Castle County, Delaware by the Governors of Maryland and Delaware, respectively; and

WHEREAS, Fixing America's Surface Transportation (FAST) Act authorizes funding for transportation alternatives within the Surface Transportation Block Grant Program (STBG); and

WHEREAS, WILMAPCO and other MPOs are entrusted with project prioritization and selection; and

WHEREAS, the Maryland Department of Transportation uses this project ranking to assess MPO priorities when selecting projects statewide;

NOW, THEREFORE, BE IT RESOLVED that the Wilmington Area Planning Council approves the Cecil County project prioritization for the FY 2019 Transportation Alternatives Program to fund eligible components of the submitted project.

Date: _____

John Sisson, Chairperson
Wilmington Area Planning Council



Transportation Alternatives Program Proposal

Project Title: Municipal Complex-Phase II
Project Location: 515 Broad St., Perryville, MD
Project Limits (length/acreage): 5 acres

Project Description:

Phase 2 of our Municipal Complex project includes the installation of the redesigned community Little League baseball field which includes the field itself, parking, lighting, storm water management facilities, and adequate walking surfaces that will tie into the entire complex and the existing community sidewalks through downtown Perryville once complete.

What is the purpose and goal of the project?

The goal of the Municipal Complex project is to enhance community character and encouraging long term economic development initiatives through revitalization efforts in the heart of downtown Perryville by first providing safe and all inclusive walking and bicycling sidewalk and trail system. **Phase two specifically will establish walkable connections between essential government offices, recreation facilities and the public sidewalk system.**

What is the proposed project scope? Please include detailed information to describe the specific improvement.

Phase two of the Municipal complex project will include the re-orientation of the current little league baseball field, the installation of lighting for the field and walkways, storm water management areas, installation of new parking spaces and bleachers and the installation of a sidewalk and paved trail system that will integrate into the existing downtown sidewalks.

Construction/Contractual Service

Description	Amount
Sidewalks and walking trails	\$103,970.00
Grading	\$82,900.00


Other Infrastructure

Description	Amount
Ballfield/pathway Lighting	\$141,000.00

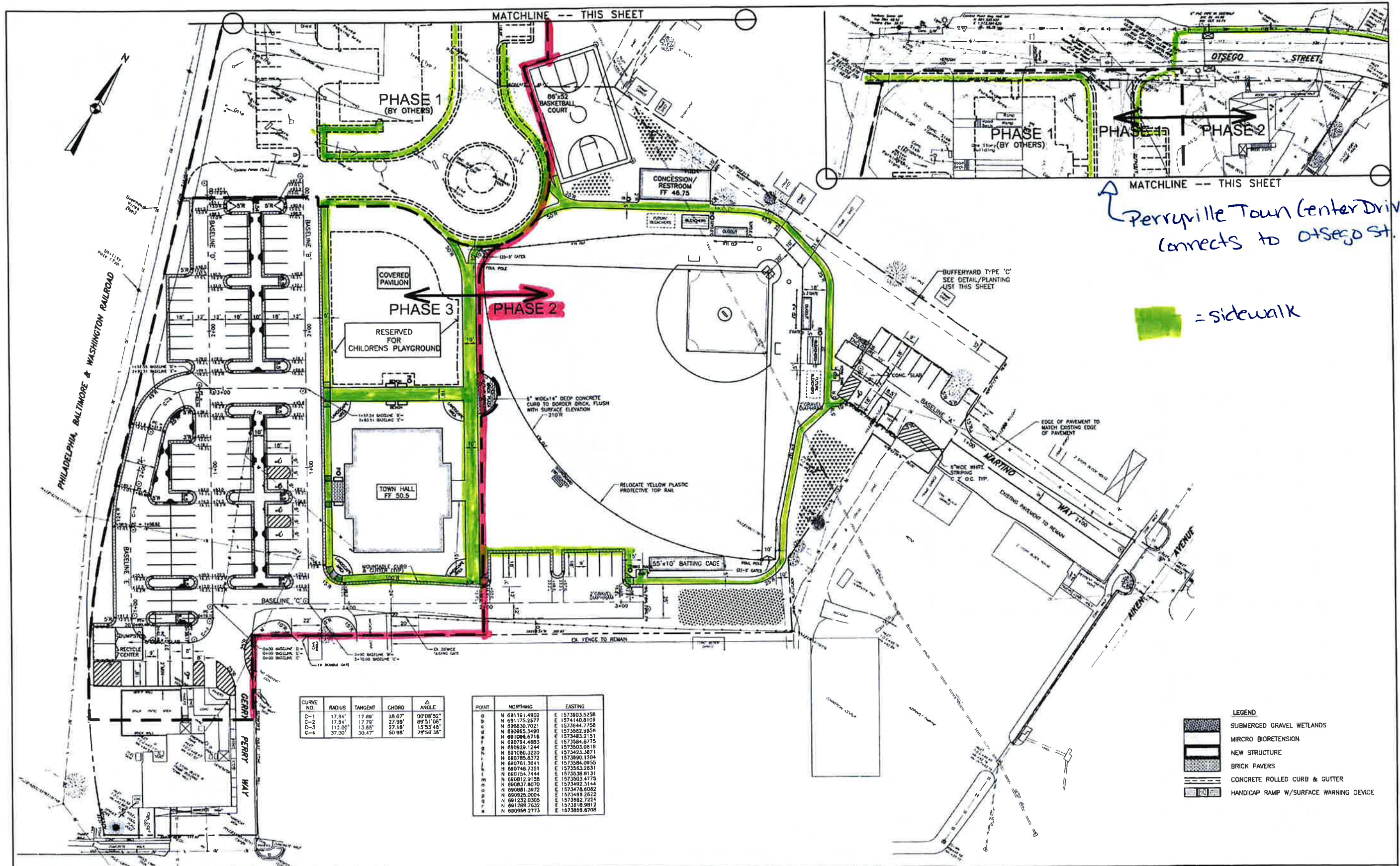
Section - Sufficiency of funds

Cash Match

Source	Type	Amount
Town FY19 Budget	Currently on-hand	\$65,574.00



- Phase I, includes new sidewalks, lighting, parking and installation of Police Station. Complete.
- Sidewalks completed from Phase I connect into existing Otsego St. sidewalk system via crosswalk
- Repaving and new sidewalks along Otsego St. is another future project, currently in design process
- Blue outline delineates project envelope
- Phase II will directly connect to new sidewalks from Phase I at new road Perryville Town Center Drive
- Please see "Site Improvement for Perryville Town Hall" plan, April 2015, as included for full plan layout and description



Perryville Town Center Drive connects to Otsego St.

= sidewalk

CURVE NO.	RADIUS	TANGENT	CHORD	Δ ANGLE
C-1	17.84'	17.89'	28.07'	90°08'52"
C-2	17.84'	17.79'	27.98'	89°51'08"
C-3	112.00'	13.65'	27.18'	15°53'48"
C-4	37.00'	30.47'	50.98'	78°56'38"

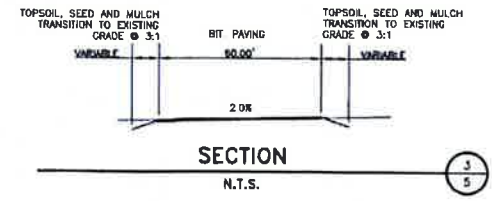
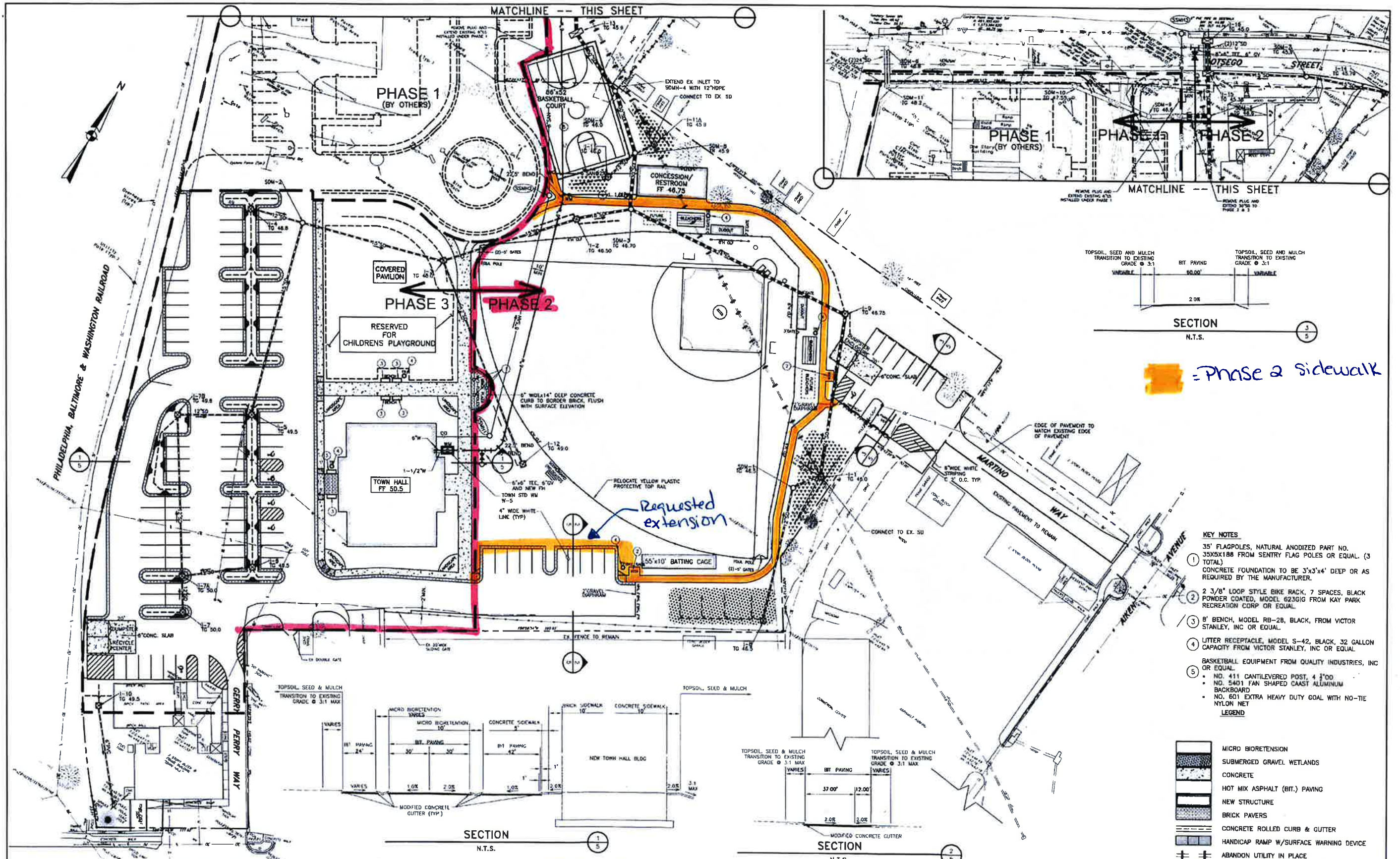
POINT	NORTHING	EASTING
1	N 681191.4932	E 1573883.5258
2	N 681175.5277	E 1574140.8109
3	N 690230.7021	E 1573844.7758
4	N 690265.5490	E 1573852.9559
5	N 681094.6718	E 1573483.2151
6	N 680794.4683	E 1573584.8775
7	N 680929.1244	E 1573503.3818
8	N 601080.3220	E 1573423.3871
9	N 680785.6372	E 1573890.1204
10	N 680761.3011	E 1573584.9555
11	N 680746.7351	E 1573583.2831
12	N 680754.7444	E 1573538.8131
13	N 680812.9138	E 1573563.4775
14	N 680837.8070	E 1573492.3144
15	N 690681.3872	E 1573478.8082
16	N 690625.0004	E 1573488.2822
17	N 681232.0305	E 1573882.7224
18	N 681268.7632	E 1573518.9812
19	N 690258.2773	E 1573858.8708

LEGEND

	SUBMERGED GRAVEL WETLANDS
	MICRO BIORETENTION
	NEW STRUCTURE
	BRICK PAVERS
	CONCRETE ROLLED CURB & GUTTER
	HANDICAP RAMP W/SURFACE WARNING DEVICE

1 ISSUED FOR CONSTRUCTION 0 ISSUED FOR BID		RICHARD D. PARKS, P.E. RELEASED BY:		SEAL:		PROFESSIONAL CERTIFICATION: I, RICHARD D. PARKS, P.E. hereby certify that these documents were prepared and approved by me and that I am a duly licensed professional engineer under the laws of the State of Maryland, License No. 11697, expiration date 11-1-2017.		CLIENT & PROJECT: TOWN OF PERRYVILLE, 515 BROAD STREET, PERRYVILLE, MARYLAND 21903. SITE IMPROVEMENTS FOR PERRYVILLE TOWN HALL, PERRYVILLE, CECIL COUNTY, MARYLAND.		TITLE: GEOMETRIC LAYOUT AND LOCATION PLAN.	
C CLIENT/AGENCY COMMENTS 02/19/14 JLW RDP DRAWN CHECKED B CLIENT/AGENCY COMMENTS 6/24/14 AM RDP CAD CHECKED A ISSUED TO CLIENT 4/01/14 AM RDP DATE SURVEY DATE MARCH 2014 FIELD BOOK		NO REVISION DATE BY APP. NO.		SCALE: 1" = 30'.		PROJECT NO: 10763.00. SHEET NO: 4 OF 24. REV.		DWG. NO: G-2.		ARRO: 1101 Opal Court, Third Floor, Hagerstown, Maryland 21740, Tel 301.791.1100.	

Dwg Name: 10763-PLAN30.dwg Last Revised: 02/19/2014 09:18



Phase 2 sidewalk

- KEY NOTES**
- 35' FLAGPOLES, NATURAL ANODIZED PART NO. 355X188 FROM SENTRY FLAG POLES OR EQUAL. (3 TOTAL)
 - CONCRETE FOUNDATION TO BE 3'x3'x4' DEEP OR AS REQUIRED BY THE MANUFACTURER.
 - 2 3/8" LOOP STYLE BIKE RACK, 7 SPACES, BLACK POWDER COATED, MODEL 6230G FROM KAY PARK RECREATION CORP OR EQUAL.
 - 8' BENCH, MODEL RB-28, BLACK, FROM VICTOR STANLEY, INC OR EQUAL.
 - LITTER RECEPTACLE, MODEL S-42, BLACK, 32 GALLON CAPACITY FROM VICTOR STANLEY, INC OR EQUAL.
 - BASKETBALL EQUIPMENT FROM QUALITY INDUSTRIES, INC OR EQUAL.
 - NO. 411 CANTILEVERED POST, 4 1/2" OD
 - NO. 5401 FAN SHAPED CAAST ALUMINUM BACKBOARD
 - NO. 601 EXTRA HEAVY DUTY GOAL WITH NO-TIE NYLON NET

- LEGEND**
- MICRO BIORETENSION
 - SUBMERGED GRAVEL WETLANDS
 - CONCRETE
 - HOT MIX ASPHALT (BIT.) PAVING
 - NEW STRUCTURE
 - BRICK PAVERS
 - CONCRETE ROLLED CURB & GUTTER
 - HANDICAP RAMP W/SURFACE WARNING DEVICE
 - ABANDON UTILITY IN PLACE
 - PROPOSED STORM DRAIN

ISSUED FOR CONSTRUCTION				RICHARD D. PARKS, P.E.				SEAL				PROFESSIONAL CERTIFICATION				CLIENT & PROJECT				TITLE				
ISSUED FOR BID				RELEASED BY				STATE OF MARYLAND PROFESSIONAL ENGINEER				I, RICHARD D. PARKS, P.E. hereby certify that these documents were prepared and approved by me and that I am a duly licensed professional engineer under the laws of the State of Maryland, License No. 11697, expiration date 12-1-2017.				TOWN OF PERRYVILLE 515 BROAD STREET PERRYVILLE, MARYLAND 21903				PAVING, UTILITY, PAYEMENT MARKING AND SIGNAGE PLAN				
AGENCY/CLIENT COMMENTS				RES-C4				CHECKED				DRAWN				SITE IMPROVEMENTS for PERRYVILLE TOWN HALL				SCALE				
AGENCY COMMENTS				DATE				DATE				DATE				1" = 30'				DWG NO.				
CLIENT COMMENTS				MARCH 2014				SURVEY DATE				FIELD BOOK				1101 Opal Court, Third Floor Hagerstown, Maryland 21740 Tel 301.791.1100				P-1				
AGENCY COMMENTS				DATE				DATE				DATE				PROJECT NO.				SHEET NO.				
ISSUED TO CLIENT				DATE				DATE				DATE				10763.00				5 OF 24				
NO	REVISION	DATE	BY	APP.	NO	REVISION	DATE	BY	APP.	NO	REVISION	DATE	BY	APP.	NO	REVISION	DATE	BY	APP.	NO	REVISION	DATE	BY	APP.