



















SOUTHBRIDGE STREETScape IMPROVEMENTS CONCEPT PLAN
2ND DRAFT, APRIL 28, 2010



SCALE
 0 30 60 90
 FEET

LEGEND

-  PROPOSED TRAFFIC SIGN
-  PROPOSED DECORATIVE TRAFFIC SIGNAL
-  PROPOSED PEDESTRIAN SIGNAL
-  PROPOSED DRAINAGE
-  PROPOSED BRICKSTONE BUS STOP EDGE
-  PROPOSED CURB
-  PROPOSED STRIPING
-  PROPOSED SIDEWALK
-  SIGNALIZED INTERSECTION
-  EXISTING FIRE HYDRANT
-  EXISTING CATCH BASIN
-  EXISTING UTILITY POLE
-  PROPOSED UTILITY POLE
-  EXISTING MANHOLE
-  EXISTING TRAFFIC SIGN
-  EXISTING SIGNAL POLE
-  EXISTING TREES
-  EXISTING LIGHT POLE

