

141 Corridor 20-Year Land Use and Transportation Plan

Information Session

June 2015



Opening Remarks

- **Dan Blevins & Dave Gula**
Principal Planners
WILMAPCO
- **Mark Tudor**
Assistant Director
DeIDOT
- **Marco Boyce**
Transportation Planner
New Castle County



Wilmington Area Planning Council



Delaware Department
of Transportation



New Castle County
Department of Land Use

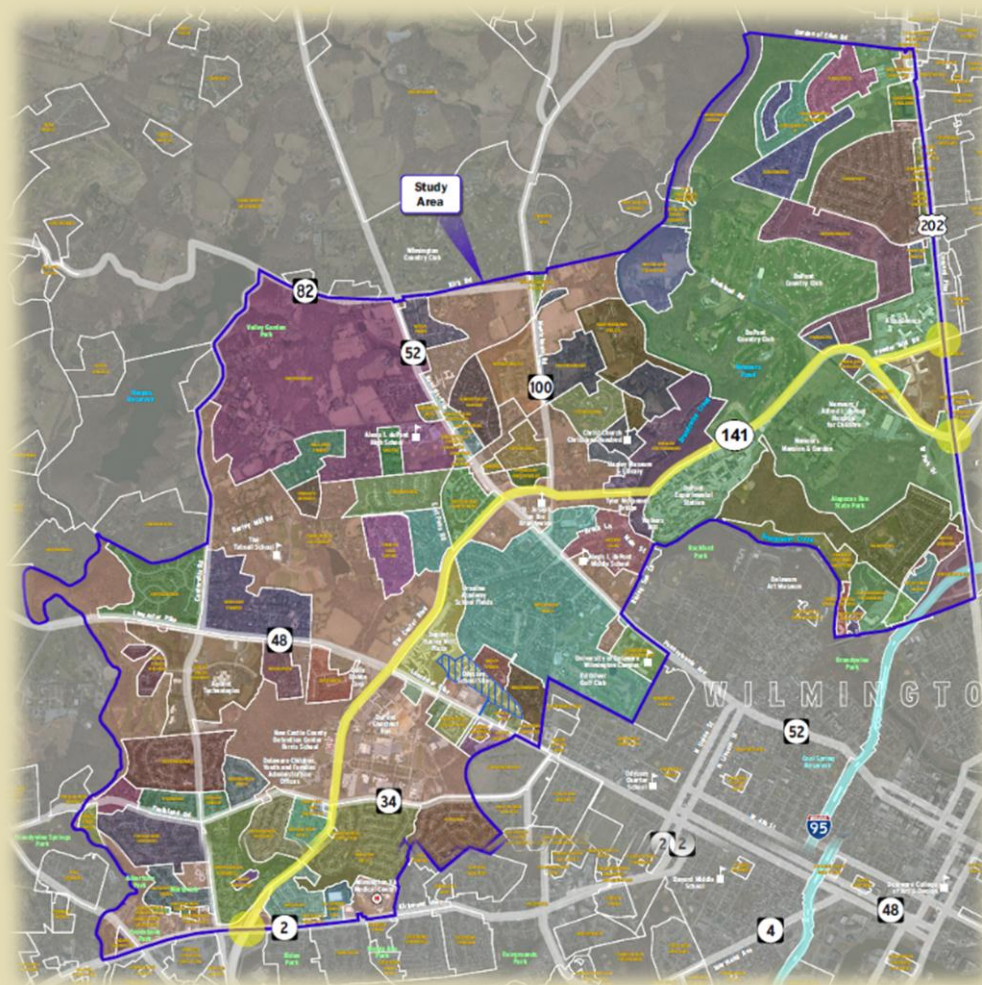


Purpose of Tonight's Meeting

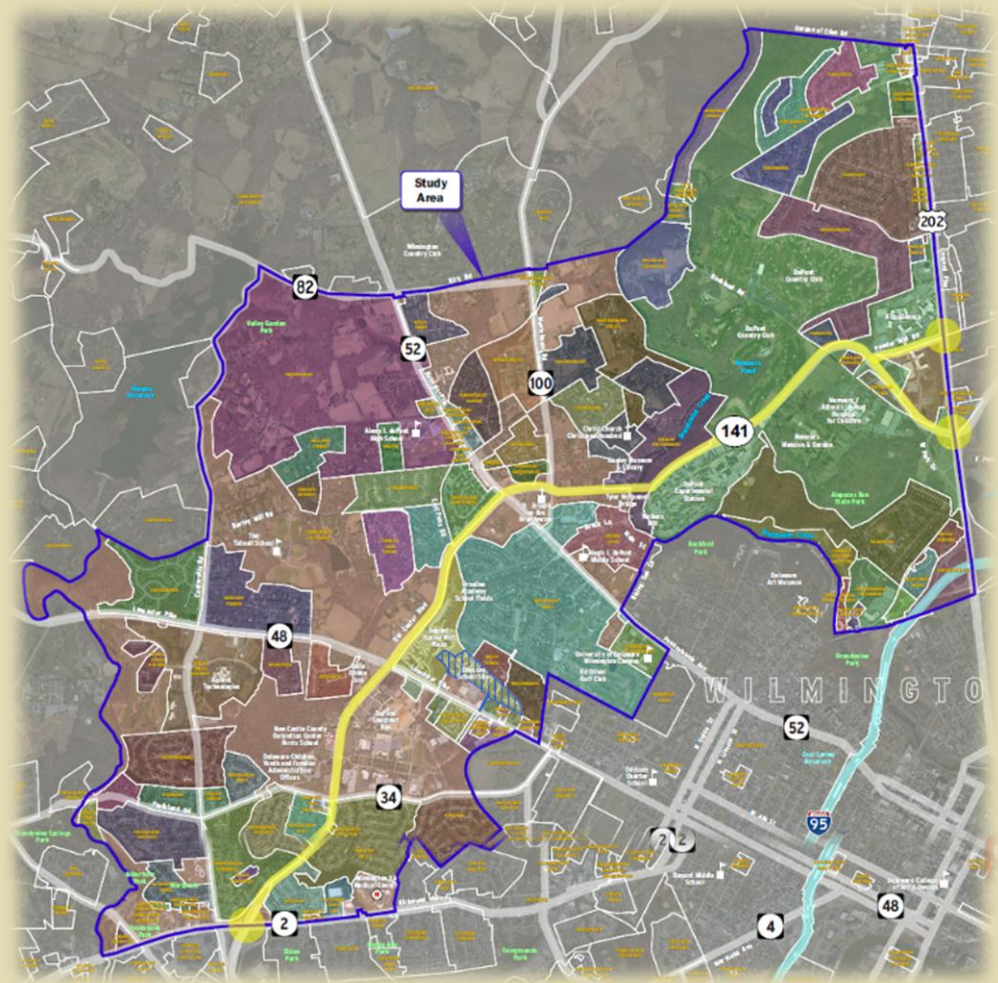
- **To Inform**
 - **Existing Transportation Conditions**
 - Transit
 - Pedestrian & Bike
 - Safety
 - Traffic Operations
 - **Existing Land Use Elements**
 - Land Use Plan
 - Zoning
 - Approved Development
 - **Stakeholder Initial Feedback**
- **To Listen**



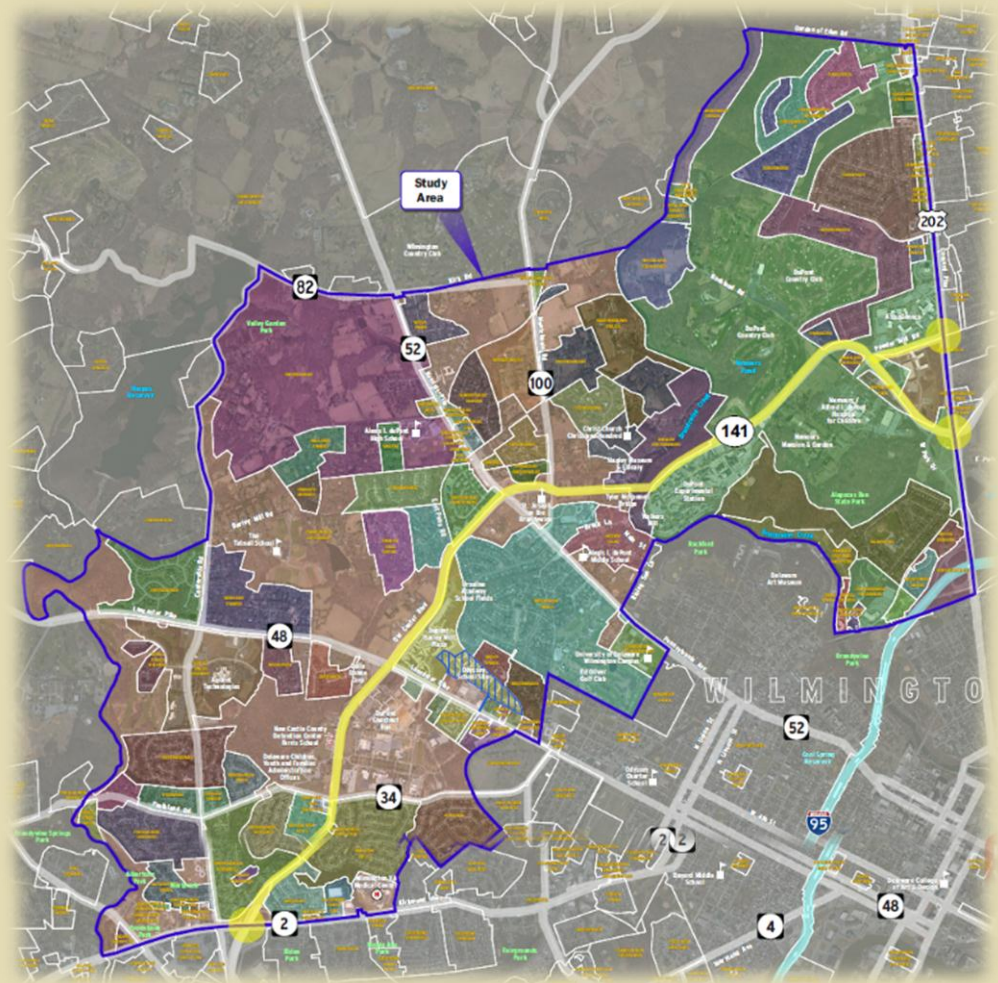
- SR 141 from SR 2 to US 202
- Includes Several Major Businesses & Institutions
 - Astra Zeneca
 - A.I. DuPont Hospital
 - DuPont Experimental Station
 - DuPont Chestnut Run
 - DE Youth & Families Offices
 - NCC Detention Center



- SR 141 from SR 2 to US 202
- Includes Several Major Businesses & Institutions
- Includes More than Two Dozen Residential Neighborhoods

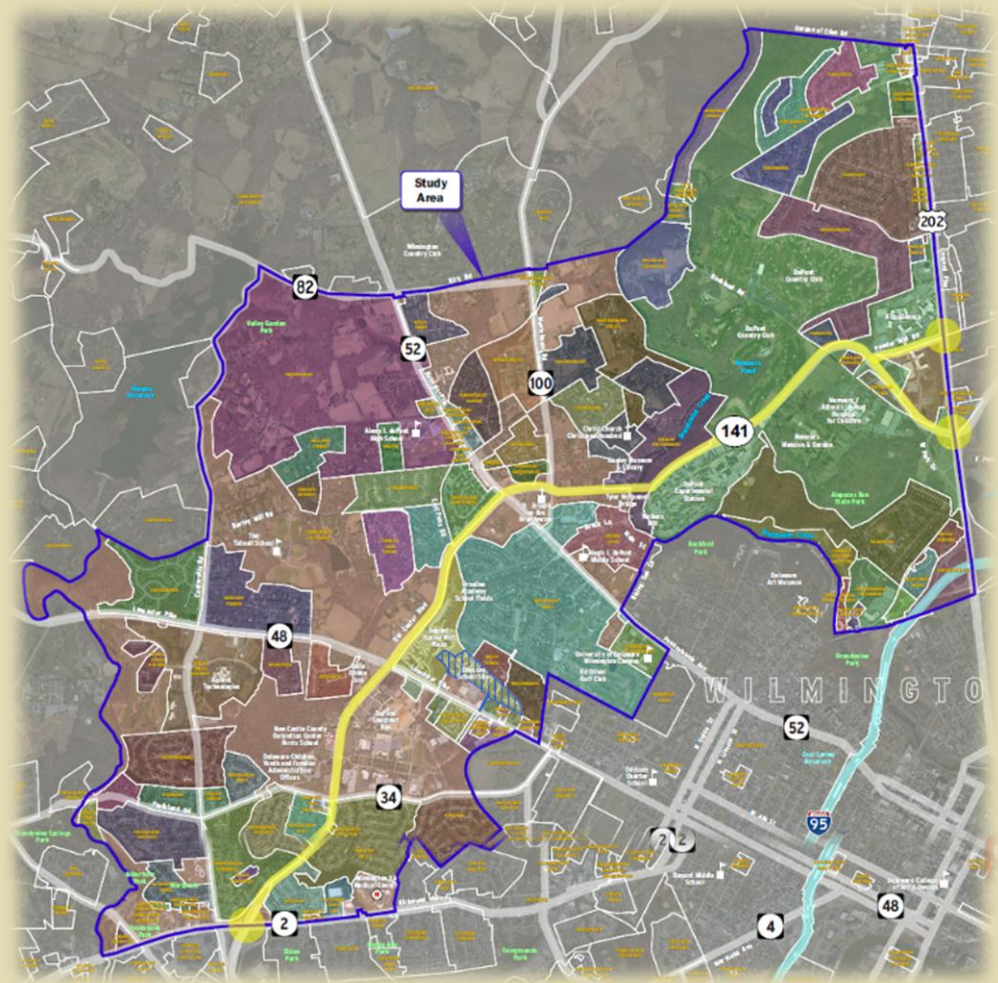


- SR 141 from SR 2 to US 202
- Includes Several Major Businesses & Institutions
- Includes More than Two Dozen Residential Neighborhoods
- Includes Several Major Intersections & Interchanges
 - Provides Regional Connectivity
 - Provides Local Access




Project Area

- SR 141 from SR 2 to US 202
- Includes Several Major Businesses & Institutions
- Includes More than Two Dozen Residential Neighborhoods
- Includes Several Major Intersections & Interchanges
- Includes Numerous Cultural, Natural, and Historic Resources



Project Background & Need

- **The SR 141 Corridor is a Valued Resource**
- **The Three (3) Agencies Leading this Study will be Making Future Decisions on Land Use and Transportation Proposals**
- **Changes to Land Use and Transportation Conditions Affect the Lives of Those who Live, Work, Shop, Visit and Travel Within the Corridor**
- **Currently There Are No Guidelines Specific to the SR 141 Corridor**



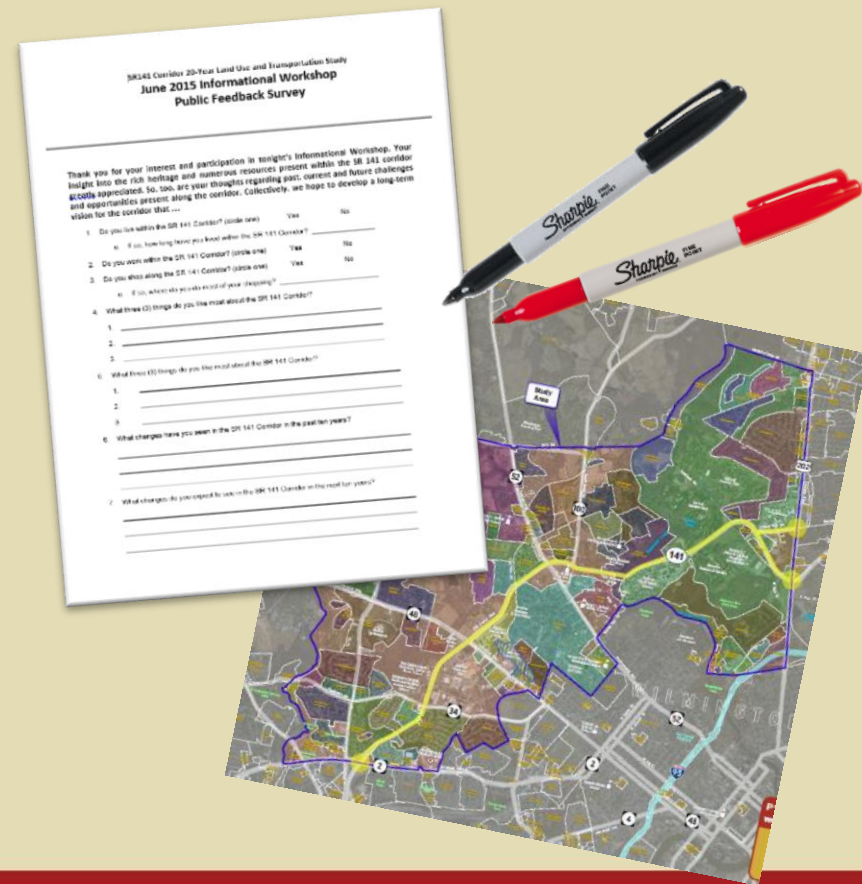
Purpose of the Study

- **Purpose: To Develop a Long-Term Vision and Guiding Principles Specifically for the SR 141 Corridor:**

- **Establish Expectations and Aid in Future Decision Making**
- **Integrate Land-Use and Transportation**
- **Help Achieve Community Goals and Aspirations**
- **Attract High Quality Jobs and Continued Economic Investment**
- **Respect the Valued Natural, Historic & Community Features**
- **Supplement Existing Planning Process**

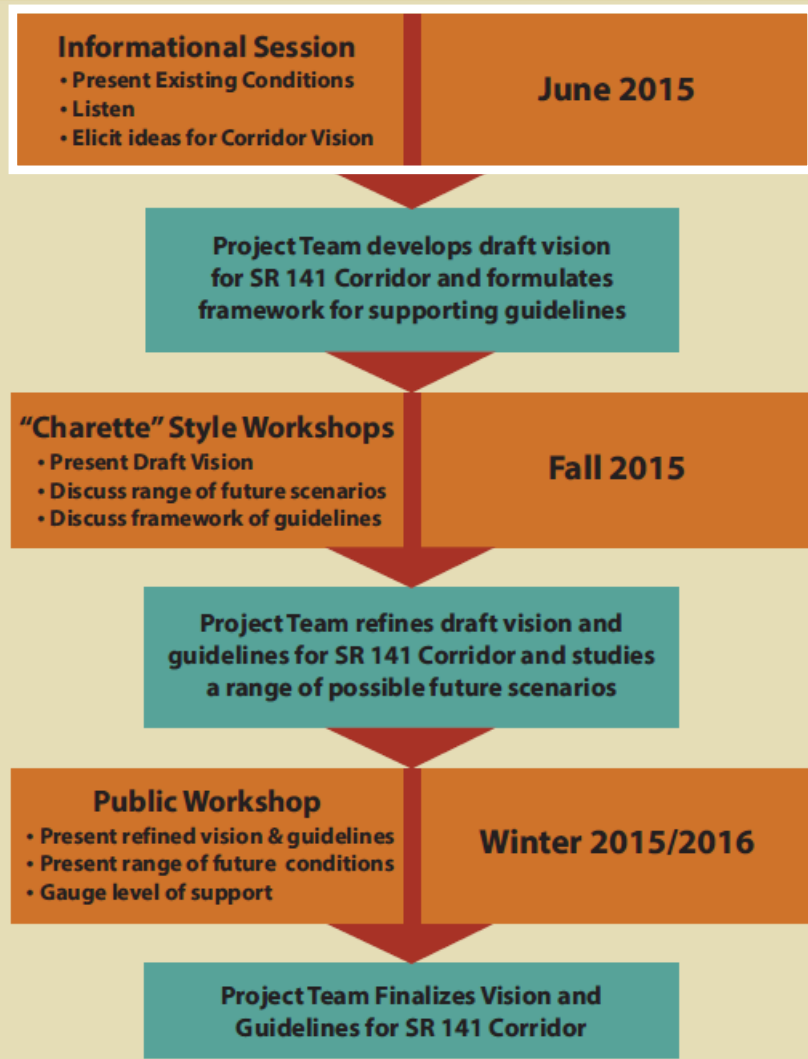


- **Initial Feedback Received from SR 141 Stakeholders and Elected Officials (see display board)**
- **Additional Input Being Sought Via:**
 - **Survey Form**
 - **Pen/Paper**
 - **Online www.WILMAPCO.org**
 - **Discussion with Team Members**
 - **Map Markups**
- **Comments Requested by July 17th**



Schedule/Next Steps

Tonight →



Room Layout

