


#1



COMPLETE

Collector: Web Link 1 (Web Link)
Started: Friday, June 10, 2016 10:20:14 AM
Last Modified: Friday, June 10, 2016 10:23:13 AM
Time Spent: 00:02:58
IP Address: 76.98.195.86

PAGE 1

Q1: What is the name of your community (if applicable)? *Respondent skipped this question*

Q2: What is the closest street intersection to where you live, work, or play in the Route 9 area?

Cross Street 1	Lambsons Lane
Cross Street 2	New Castle Ave

Q3: What is special about the Route 9 Corridor?

History

Q4: What are the greatest challenges for the Route 9 Corridor?

More high growth businesses and industry

Q5: What new development/facilities (restaurants, retail, services, residential, open space, etc.) would benefit this area?

supermarket

Q6: What streetscape/roadway improvements would support people walking, biking, and/or using public transportation?


better crosswalks

Q7: What are your concerns regarding traffic, circulation, and connectivity?

Eliminate trucks accessing Port of Wilmington through residential neighborhoods

Q8: To receive Route 9 Corridor Master Plan updates, please include your contact information below. *Respondent skipped this question*

#2

**COMPLETE****Collector:** Web Link 1 (Web Link)**Started:** Friday, June 10, 2016 11:59:00 AM**Last Modified:** Friday, June 10, 2016 1:21:32 PM**Time Spent:** 01:22:32**IP Address:** 167.21.141.13

PAGE 1

Q1: What is the name of your community (if applicable)? *Respondent skipped this question*

Q2: What is the closest street intersection to where you live, work, or play in the Route 9 area? *Respondent skipped this question*

Q3: What is special about the Route 9 Corridor? *Respondent skipped this question*

Q4: What are the greatest challenges for the Route 9 Corridor? *Respondent skipped this question*

Q5: What new development/facilities (restaurants, retail, services, residential, open space, etc.) would benefit this area? *Respondent skipped this question*


Q6: What streetscape/roadway improvements would support people walking, biking, and/or using public transportation? *Respondent skipped this question*

Q7: What are your concerns regarding traffic, circulation, and connectivity? *Respondent skipped this question*

Q8: To receive Route 9 Corridor Master Plan updates, please include your contact information below.

Name	Lauren DeVore
Company	DNREC
Address	100 W. Water Street
City/Town	Dover
State/Province	DC
ZIP/Postal Code	19901
Email Address	lauren.devore@state.de.us

#3



COMPLETE

Collector: Web Link 1 (Web Link)
Started: Wednesday, June 15, 2016 8:28:18 PM
Last Modified: Wednesday, June 15, 2016 8:32:47 PM
Time Spent: 00:04:28
IP Address: 68.82.136.10

PAGE 1

Q1: What is the name of your community (if applicable)? Garfield Park

Q2: What is the closest street intersection to where you live, work, or play in the Route 9 area?

Cross Street 1 Route 9 (New Castle Ave)
Cross Street 2 Memorial Dr

Q3: What is special about the Route 9 Corridor?

major roadway

Q4: What are the greatest challenges for the Route 9 Corridor?

heavy traffic, sometimes find it difficult to back out of our driveway

Q5: What new development/facilities (restaurants, retail, services, residential, open space, etc.) would benefit this area?

grocery store

Q6: What streetscape/roadway improvements would support people walking, biking, and/or using public transportation?

benches for bus stops


Q7: What are your concerns regarding traffic, circulation, and connectivity?

increasing traffic

Q8: To receive Route 9 Corridor Master Plan updates, please include your contact information below.

Respondent skipped this question

#5



COMPLETE

Collector: Web Link 1 (Web Link)
Started: Thursday, June 30, 2016 4:12:44 PM
Last Modified: Thursday, June 30, 2016 4:15:56 PM
Time Spent: 00:03:12
IP Address: 68.82.136.10

PAGE 1

Q1: What is the name of your community (if applicable)? Garfield PK

Q2: What is the closest street intersection to where you live, work, or play in the Route 9 area?

Cross Street 1 Memorial Dr.
Cross Street 2 Lynn Ave.

Q3: What is special about the Route 9 Corridor?

nothing

Q4: What are the greatest challenges for the Route 9 Corridor?

to much traffic

Q5: What new development/facilities (restaurants, retail, services, residential, open space, etc.) would benefit this area?

x


Q6: What streetscape/roadway improvements would support people walking, biking, and/or using public transportation?

lower speeds

Q7: What are your concerns regarding traffic, circulation, and connectivity? *Respondent skipped this question*

Q8: To receive Route 9 Corridor Master Plan updates, please include your contact information below. *Respondent skipped this question*

#6

**COMPLETE****Collector:** Web Link 1 (Web Link)**Started:** Thursday, June 30, 2016 4:11:35 PM**Last Modified:** Thursday, June 30, 2016 4:16:07 PM**Time Spent:** 00:04:31**IP Address:** 52.91.81.249

PAGE 1

Q1: What is the name of your community (if applicable)? Port of Wilmington

Q2: What is the closest street intersection to where you live, work, or play in the Route 9 area?

Cross Street 1

Terminal Avenue

Cross Street 2

Route 9

Q3: What is special about the Route 9 Corridor?

Non-highway access to Delaware city and Wilmington.

Q4: What are the greatest challenges for the Route 9 Corridor?

Sketchy personnel walking along the area

Q5: What new development/facilities (restaurants, retail, services, residential, open space, etc.) would benefit this area?

Higher class businesses, more open space.

Q6: What streetscape/roadway improvements would support people walking, biking, and/or using public transportation?

Bike lane/path; Cleaner roads.


Q7: What are your concerns regarding traffic, circulation, and connectivity?

Traffic can be problematic during construction and when lights are out of sequence during high traffic periods.

Q8: To receive Route 9 Corridor Master Plan updates, please include your contact information below.

Name	Jeff Koetitz
Company	Port Contractors, Inc
Address	529 Terminal Avenue
City/Town	New Castle
State/Province	DE
ZIP/Postal Code	19806
Email Address	jkoetitz@portcontractors.com

#7



COMPLETE

Collector: Web Link 1 (Web Link)
Started: Thursday, June 30, 2016 8:12:28 PM
Last Modified: Thursday, June 30, 2016 8:17:24 PM
Time Spent: 00:04:56
IP Address: 76.99.123.37

PAGE 1

Q1: What is the name of your community (if applicable)? overview gardens

Q2: What is the closest street intersection to where you live, work, or play in the Route 9 area?

Cross Street 1 memorial drive

Cross Street 2 karlyn

Q3: What is special about the Route 9 Corridor?

Not sure

Q4: What are the greatest challenges for the Route 9 Corridor?

Traffic

Q5: What new development/facilities (restaurants, retail, services, residential, open space, etc.) would benefit this area?

Dollar tree, better restaurants


Q6: What streetscape/roadway improvements would support people walking, biking, and/or using public transportation?

not sure

Q7: What are your concerns regarding traffic, circulation, and connectivity? *Respondent skipped this question*

Q8: To receive Route 9 Corridor Master Plan updates, please include your contact information below. *Respondent skipped this question*

#8

**COMPLETE****Collector:** Web Link 1 (Web Link)**Started:** Thursday, June 30, 2016 8:41:06 PM**Last Modified:** Thursday, June 30, 2016 8:53:13 PM**Time Spent:** 00:12:07**IP Address:** 76.98.192.129

PAGE 1

Q1: What is the name of your community (if applicable)? Collins Park

Q2: What is the closest street intersection to where you live, work, or play in the Route 9 area?

Cross Street 1

Cherry Lane

Cross Street 2

Route 9

Q3: What is special about the Route 9 Corridor?

Diverse communities, but siloed

Q4: What are the greatest challenges for the Route 9 Corridor?

Siloed communities, poor walk/bike access, no wellness center, no mixed development with access to healthy food, no community garden projects, not enough bio diverse green spaces, neglected community parks, crime, drugs, lack of jobs, public transit

Q5: What new development/facilities (restaurants, retail, services, residential, open space, etc.) would benefit this area?

Target, Wegmans, local food healthy restaurants like harvest grille or corner bistro, gathering pavilion for community events, community solar, decent veterinary boarding services, more farmers markets

Q6: What streetscape/roadway improvements would support people walking, biking, and/or using public transportation?

Dedicated bike lanes, pedestrian/bike bridges to cross bust sections and over 295 divide, better street lighting on the corridor and in the neighborhoods, more speed bumps in Collins Park, reliable snow removal, better storm water runoff absorption with vegetative catchments


Q7: What are your concerns regarding traffic, circulation, and connectivity?

The lights coming in and out of Collins Park onto Route 9 are extremely hazardous. Time them better with dedicated left turn signals. Too many accidents.

Q8: To receive Route 9 Corridor Master Plan updates, please include your contact information below.

Name	Lisa Hodaei
Address	120 Riverview Dr.
City/Town	New Castle
State/Province	DE
ZIP/Postal Code	19720
Email Address	lisa.hodaei@gmail.com

#9

**COMPLETE****Collector:** Web Link 1 (Web Link)**Started:** Thursday, June 30, 2016 9:07:41 PM**Last Modified:** Thursday, June 30, 2016 9:19:54 PM**Time Spent:** 00:12:13**IP Address:** 172.58.201.58

PAGE 1

Q1: What is the name of your community (if applicable)? wilmington

Q2: What is the closest street intersection to where you live, work, or play in the Route 9 area?

Cross Street 1 terminal ave

Cross Street 2 new castle ave

Q3: What is special about the Route 9 Corridor?

Commerce

Q4: What are the greatest challenges for the Route 9 Corridor?

Congestion and poor condition of pavement.

Q5: What new development/facilities (restaurants, retail, services, residential, open space, etc.) would benefit this area?

Public access to the rivers

Q6: What streetscape/roadway improvements would support people walking, biking, and/or using public transportation?

Bike lanes

Q7: What are your concerns regarding traffic, circulation, and connectivity?

Heavy truck traffic and the 295 overpass.

Q8: To receive Route 9 Corridor Master Plan updates, please include your contact information below.

Name	Jim Black
Company	partnership for sustainability
Address	1714 Washington st. Apt.1
City/Town	Wilmington
State/Province	DE
ZIP/Postal Code	19802
Email Address	jim.black@consultant.com

#10



COMPLETE

Collector: Web Link 1 (Web Link)
Started: Friday, July 01, 2016 7:51:01 AM
Last Modified: Friday, July 01, 2016 8:01:33 AM
Time Spent: 00:10:32
IP Address: 108.171.132.188

PAGE 1

Q1: What is the name of your community (if applicable)? Rosehill Gardens

Q2: What is the closest street intersection to where you live, work, or play in the Route 9 area?
Cross Street 1 Ryan Ave

Q3: What is special about the Route 9 Corridor?
I own a commercial unit on Rte-9 born and raised in New Castle

Q4: What are the greatest challenges for the Route 9 Corridor?
for a lack of better terms...Street Walkers...loitering at local community stores and drug deals at these local stores

Q5: What new development/facilities (restaurants, retail, services, residential,open space, etc.) would benefit this area?
Food Market....clothing....Print...shop....Medical Lab (Meth Clinic).....A place for the Elderly....nice restaurant to eat at


Q6: What streetscape/roadway improvements would support people walking,biking, and/or using public transportation?
Bike lane, better Handicap/ stroller friendly sidewalks..crossing lights..prettylabdscape and lights

Q7: What are your concerns regarding traffic, circulation, and connectivity?
safety for walkers.. and local businesses like myself getting the financial support for upgrades to fit in with the future of Rte-9

Q8: To receive Route 9 Corridor Master Plan updates, please include your contact information below.

Name	Jaywann Saunders
Company	Simonds Gardens Civic Ass.
Address	203 pilgrim Rd New Castle
City/Town	New Castle
State/Province	DE
ZIP/Postal Code	19720
Email Address	jay.saunders@tetrattech.com

#11

**COMPLETE**

Collector: Web Link 1 (Web Link)
Started: Friday, July 01, 2016 6:03:21 PM
Last Modified: Friday, July 01, 2016 6:13:13 PM
Time Spent: 00:09:52
IP Address: 71.169.136.150

PAGE 1

Q1: What is the name of your community (if applicable)? Old New Castle

Q2: What is the closest street intersection to where you live, work, or play in the Route 9 area?

Cross Street 1

Delaware Street

Q3: What is special about the Route 9 Corridor?

Major connector from New Castle to City of Wilmington

Q4: What are the greatest challenges for the Route 9 Corridor?

Pedestrians. Bicyclists. Traffic. Safe routes. Jobs. Services.

Q5: What new development/facilities (restaurants, retail, services, residential, open space, etc.) would benefit this area?

Bike and pedestrian routes. Services to support the local community. Restaurants and retail to attract visitors. Open space and parks.

Q6: What streetscape/roadway improvements would support people walking, biking, and/or using public transportation?

Protection from the road traffic. Crosswalks or overpasses. Safe pathways to connect schools, retail, recreation.


Q7: What are your concerns regarding traffic, circulation, and connectivity?

Need to be able to connect Wilmington to New Castle with a corridor that supports cars, bicycles and pedestrians. Need appealing streetscapes and businesses to support residents and visitors.

Q8: To receive Route 9 Corridor Master Plan updates, please include your contact information below.

Name	Gail Seitz
Address	55 The Strand
City/Town	New Castle
State/Province	DE
ZIP/Postal Code	19720
Email Address	gailmseitz@gmail.com

#12

**COMPLETE**

Collector: Web Link 1 (Web Link)
Started: Friday, July 08, 2016 1:09:05 PM
Last Modified: Friday, July 08, 2016 1:20:54 PM
Time Spent: 00:11:49
IP Address: 76.12.9.38

PAGE 1

Q1: What is the name of your community (if applicable)? City of Wilmington

Q2: What is the closest street intersection to where you live, work, or play in the Route 9 area?

Cross Street 1	William Penn Square
Cross Street 2	SR 9 (Wilmington Road)

Q3: What is special about the Route 9 Corridor?

It operates parallel to the Delaware River and links Wilmington, the Port of Wilmington, Old New Castle, & Delaware City and traverses I-495; I-295; and SR 273.

Q4: What are the greatest challenges for the Route 9 Corridor?

The diverse land uses and apparent conflicting paths forward each development land use harbors.

Q5: What new development/facilities (restaurants, retail, services, residential, open space, etc.) would benefit this area?

retail commercial establishments & restaurants clustered nearer to I-295 & I-495 & SR 273. Higher density residential development should be focused along the SR 9 corridor itself at key intersections.

Q6: What streetscape/roadway improvements would support people walking, biking, and/or using public transportation?

There is a need for sidewalks along both sides of SR9 and bus stop passenger amenities..

Q7: What are your concerns regarding traffic, circulation, and connectivity? *Respondent skipped this question*

Q8: To receive Route 9 Corridor Master Plan updates, please include your contact information below.

Name	Derrick Lightfoot
Company	Wilmington Planning Department
Address	800 N. French Street, 7th Floor
City/Town	Wilmington
State/Province	DE
ZIP/Postal Code	19801
Email Address	dlightfoot@WilmingtonDE.gov