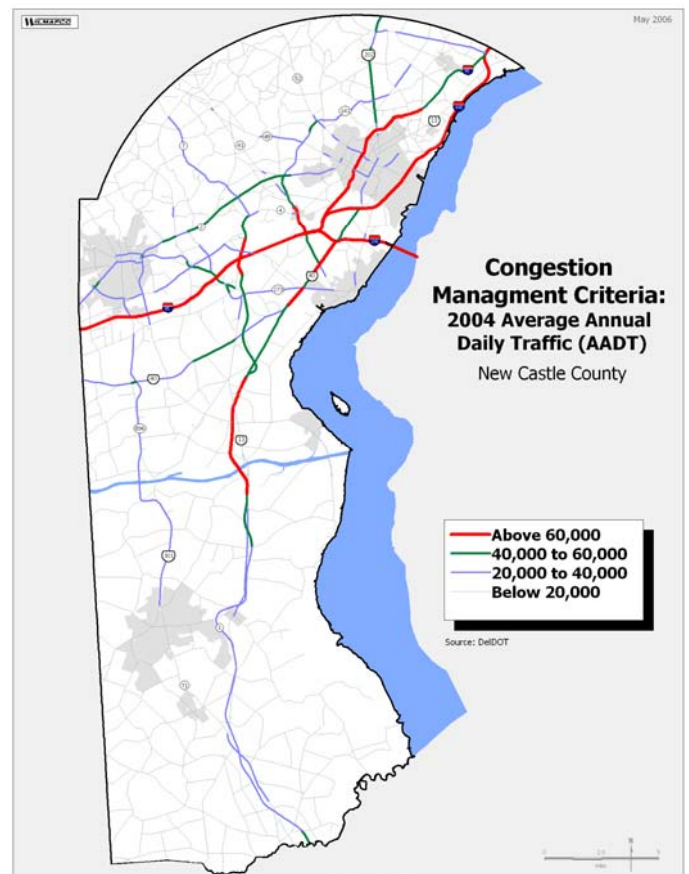
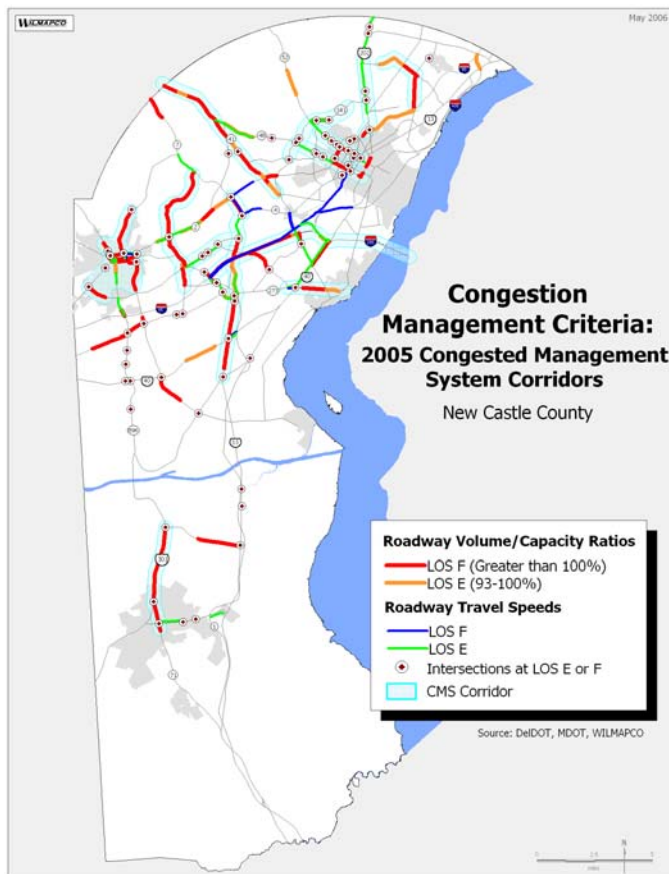
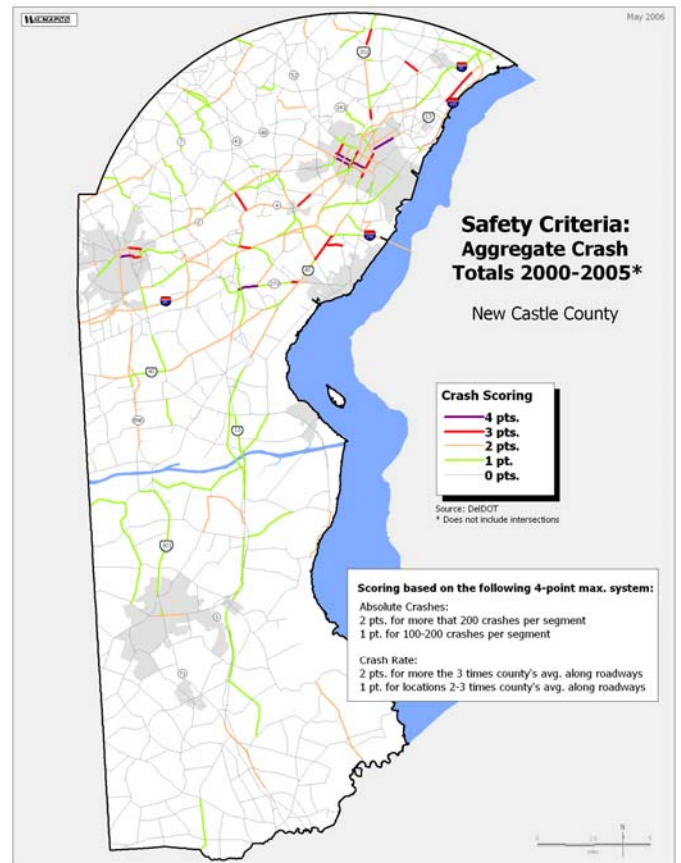
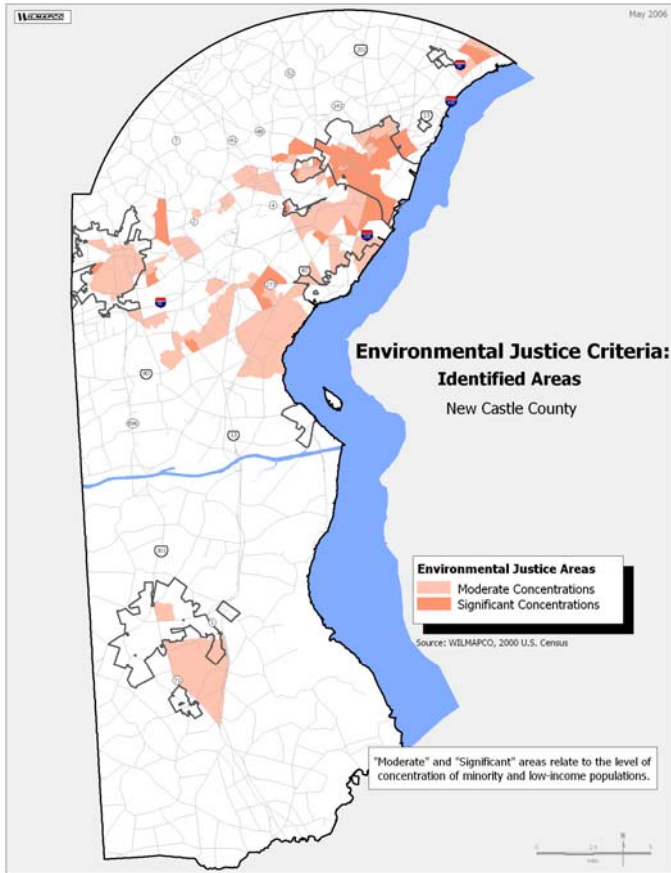


## Maps used in the Project Prioritization Process – 2006

The maps found below are a graphical representation of WILMAPCO’s prioritization scoring process. This information is used to develop scores for projects are obtained through a comparison of a given project’s location against the criteria found on each map.



# Maps used in the Project Prioritization Process – 2006

