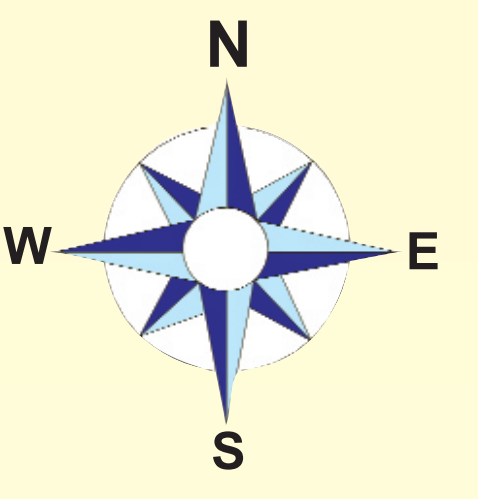
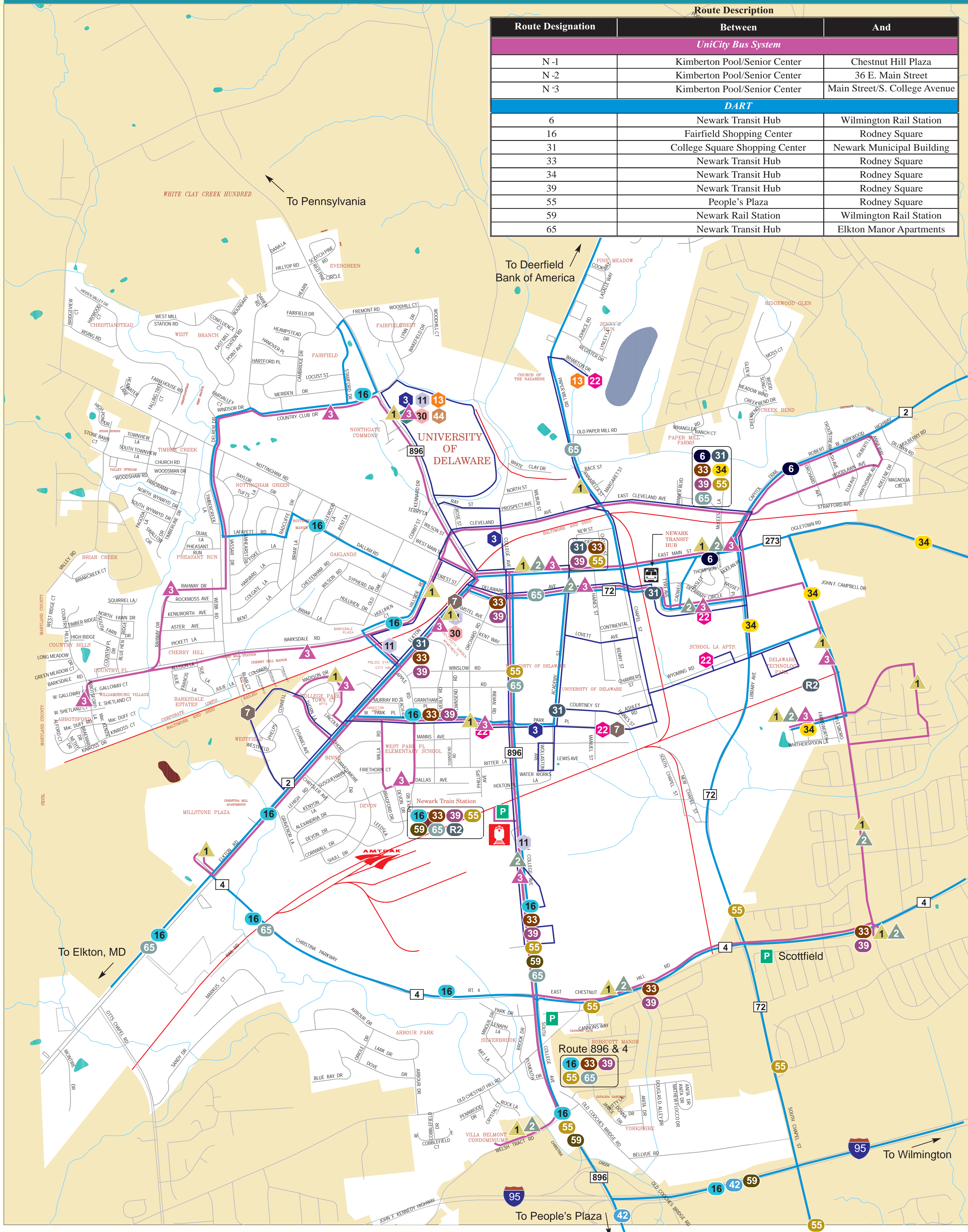


# NEWARK

## Transportation Plan

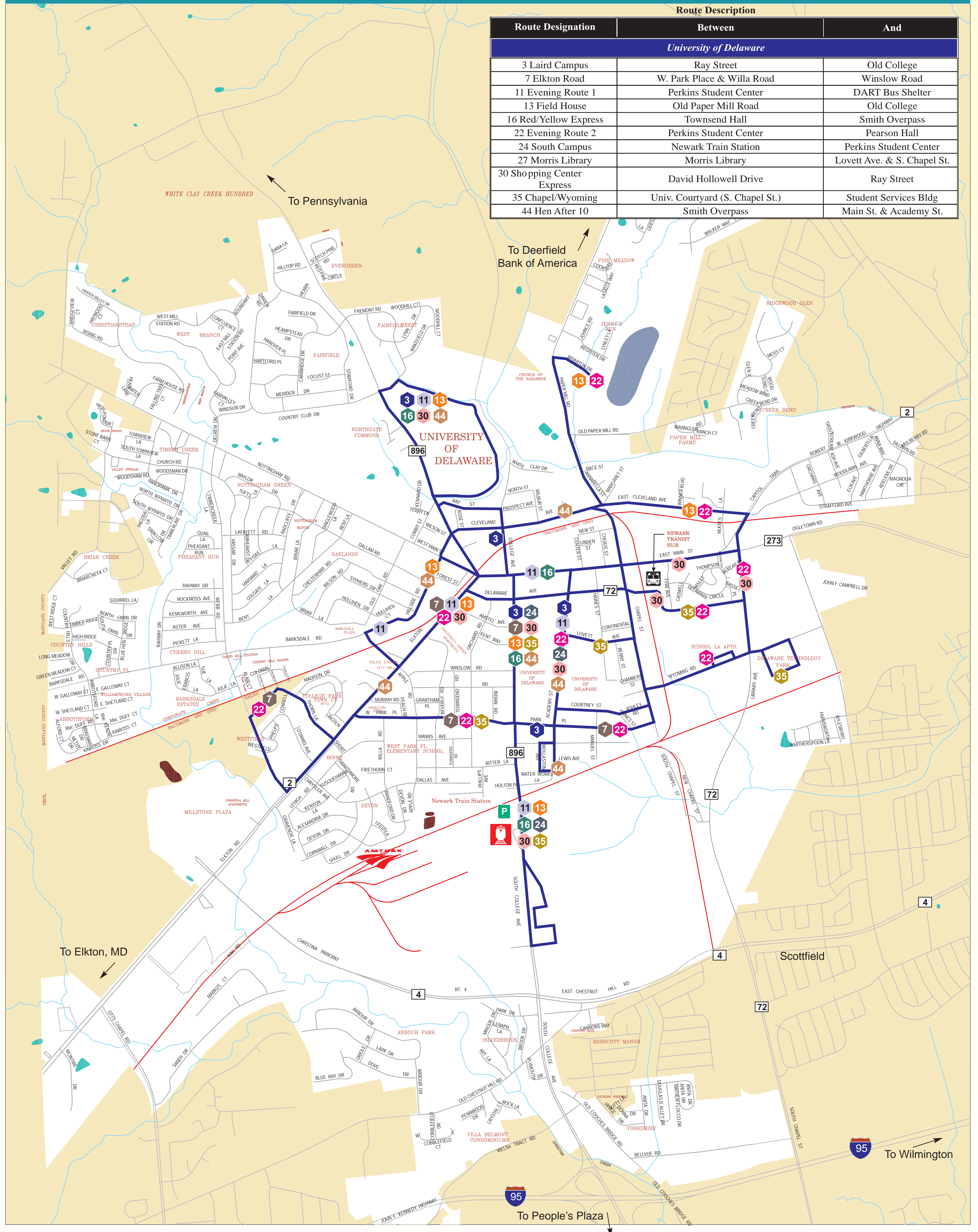


### Existing Public Transportation Facilities



Route Designation	Between	And
<b>UniCity Bus System</b>		
N-1	Kimberton Pool/Senior Center	Chestnut Hill Plaza
N-2	Kimberton Pool/Senior Center	36 E. Main Street
N-3	Kimberton Pool/Senior Center	Main Street/S. College Avenue
<b>DART</b>		
6	Newark Transit Hub	Wilmington Rail Station
16	Fairfield Shopping Center	Rodney Square
31	College Square Shopping Center	Newark Municipal Building
33	Newark Transit Hub	Rodney Square
34	Newark Transit Hub	Rodney Square
39	Newark Transit Hub	Rodney Square
55	People's Plaza	Rodney Square
59	Newark Rail Station	Wilmington Rail Station
65	Newark Transit Hub	Elkton Manor Apartments

### Existing University of Delaware Shuttle Routes



Route Designation	Between	And
<b>University of Delaware</b>		
3 Laird Campus	Ray Street	Old College
7 Elkton Road	W. Park Place & Willa Road	Winslow Road
11 Evening Route 1	Perkins Student Center	DART Bus Shelter
13 Field House	Old Paper Mill Road	Old College
16 Red/Yellow Express	Townsend Hall	Smith Overpass
22 Evening Route 2	Perkins Student Center	Pearson Hall
24 South Campus	Newark Train Station	Perkins Student Center
27 Morris Library	Morris Library	Lovett Ave. & S. Chapel St.
30 Shopping Center Express	David Hollowell Drive	Ray Street
35 Chapel/Wyoming	Univ. Courtyard (S. Chapel St.)	Student Services Bldg
44 Hen After 10	Smith Overpass	Main St. & Academy St.

#### FEATURES

- DART Service Routes
- UniCity Service Routes
- City Limits

- Streets
- Streams
- Rail Lines
- UD Shuttle Routes