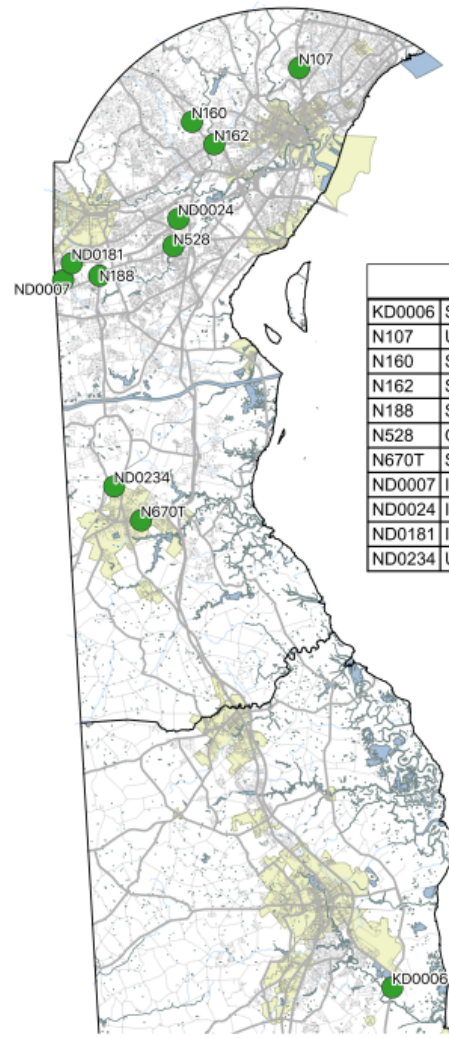


Quarterly COVID Trends- Summary for WILMAPCO Feb 2022

File created on: 10/4/2022 12:04:18 PM

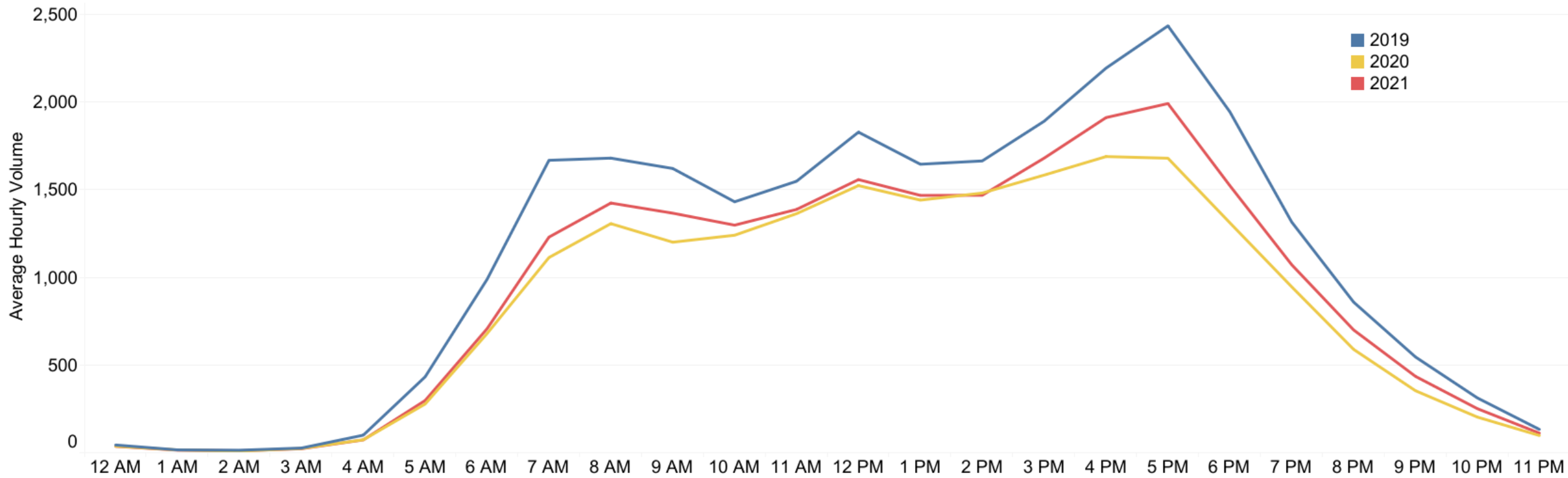


Data Sites	
KD0006	SR 1 @ Barkers Landing Bridge
N107	US 202 @ Sharpley Rd
N160	SR 141 @ Hercules Rd
N162	SR 2 @ SR 41
N188	SR 896 @ Old Baltimore Pike
N528	Old Baltimore Pike @ Trevett Blvd
N670T	SR 299 & Cleaver Farm Rd
ND0007	I-95 NB @ Otts Chapel Rd
ND0024	I-95 @ SR 1
ND0181	I-95 SB @ Otts Chapel Rd
ND0234	US 301 North of Spur

US 202 @ Sharpley Rd
Average Hourly Volume by Month
Data analyzed from January 2019-January 2022

Months Analyzed:
September & October

Weekday Averages:
(Monday – Thursday)

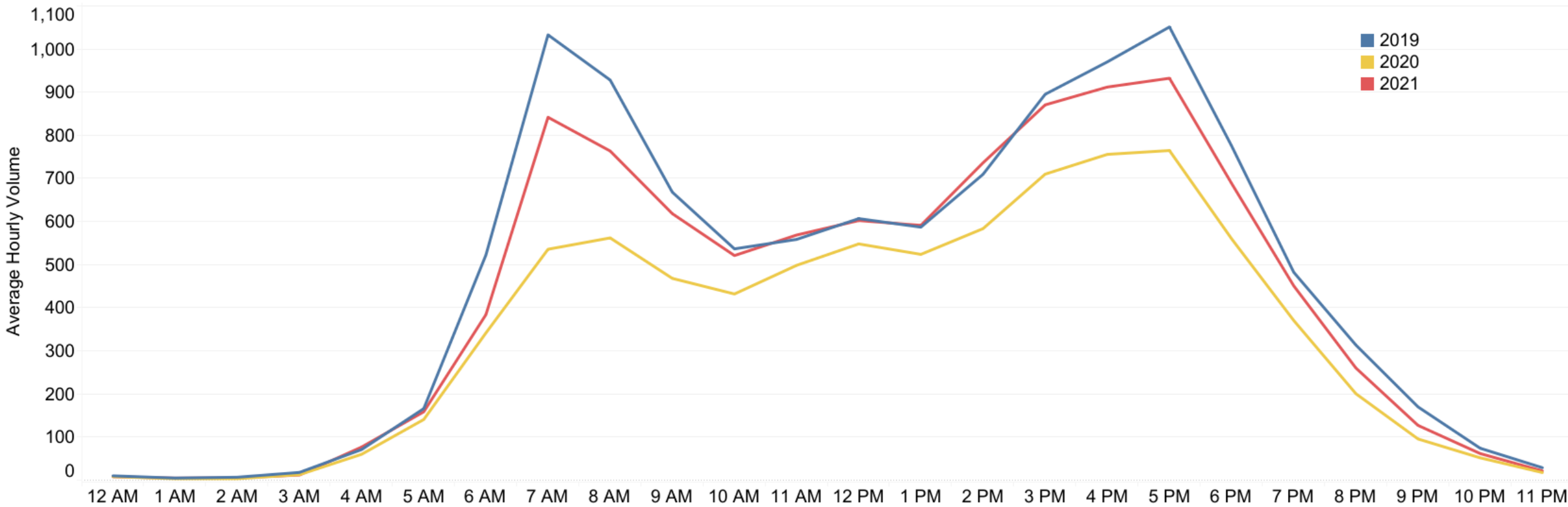


Data Source: DelDOT Device Permit Number N107 US 202 @ Sharpley Rd
*Due to system outages at this site, July data from 2020 is excluded from this analysis

SR 41 @ Hercules Rd
Average Hourly Volume by Month
Data analyzed from January 2019-October 2021

Months Analyzed:
September & October

Weekday Averages:
(Monday – Thursday)

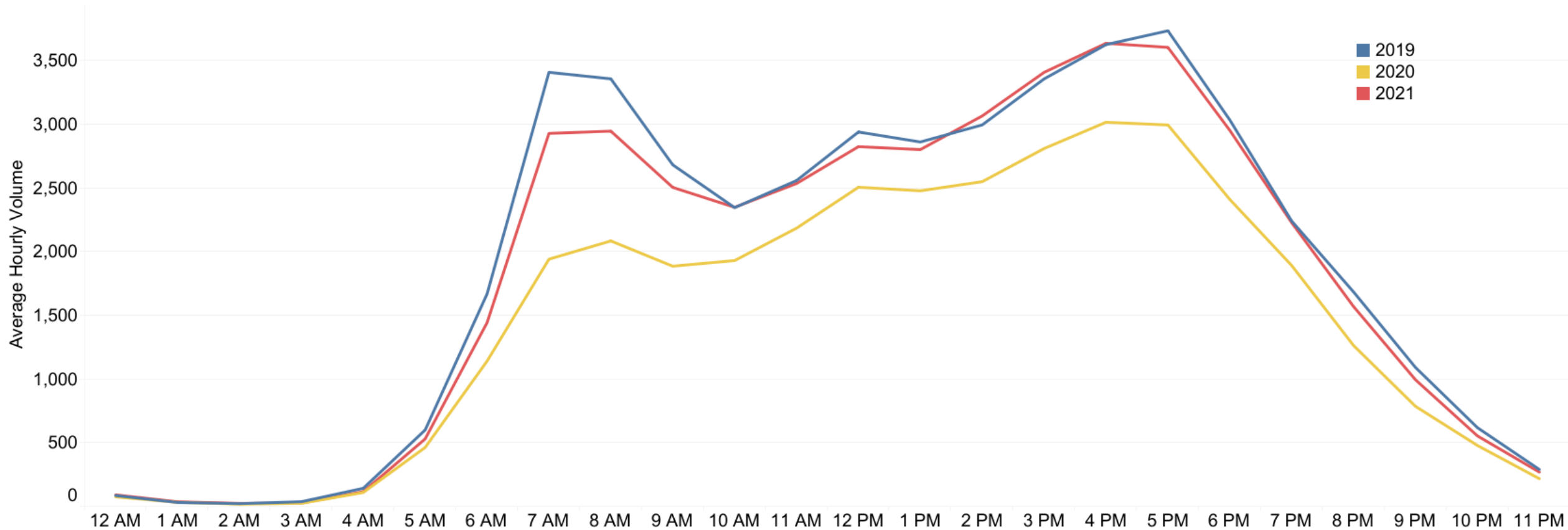


Data Source: DelDOT Device Permit Number N160 SR 41 @ Hercules Rd
*Due to system outages at this site, April and May data from 2019, 2020, and 2021 is excluded from this analysis

N162 SR 2 @ SR 41
Average Hourly Volume by Month
Data analyzed from January 2019-October 2021

Months Analyzed:
September & October

Weekday Averages:
(Monday – Thursday)

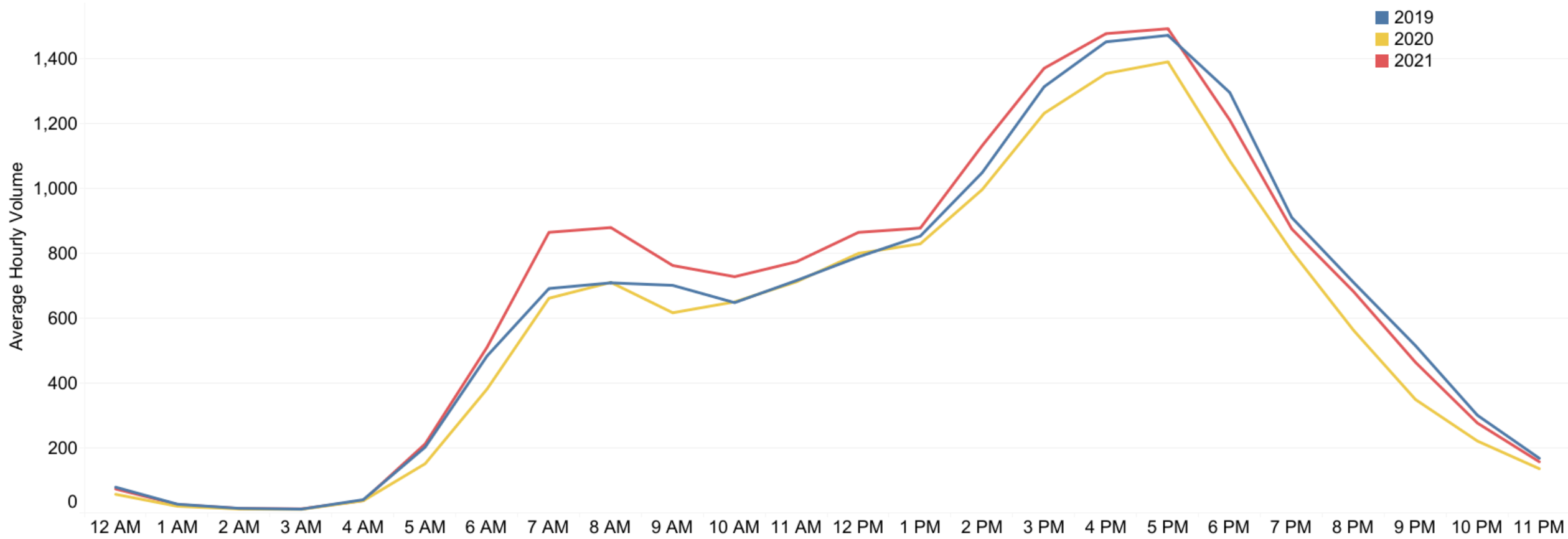


Data Source: DelDOT Device Permit Number N162 SR 2 @ SR 41

N188 SR 896 @ Old Baltimore Pike
Average Hourly Volume by Month
Data analyzed from January 2019-October 2021

Months Analyzed:
September & October

Weekday Averages:
(Monday – Thursday)



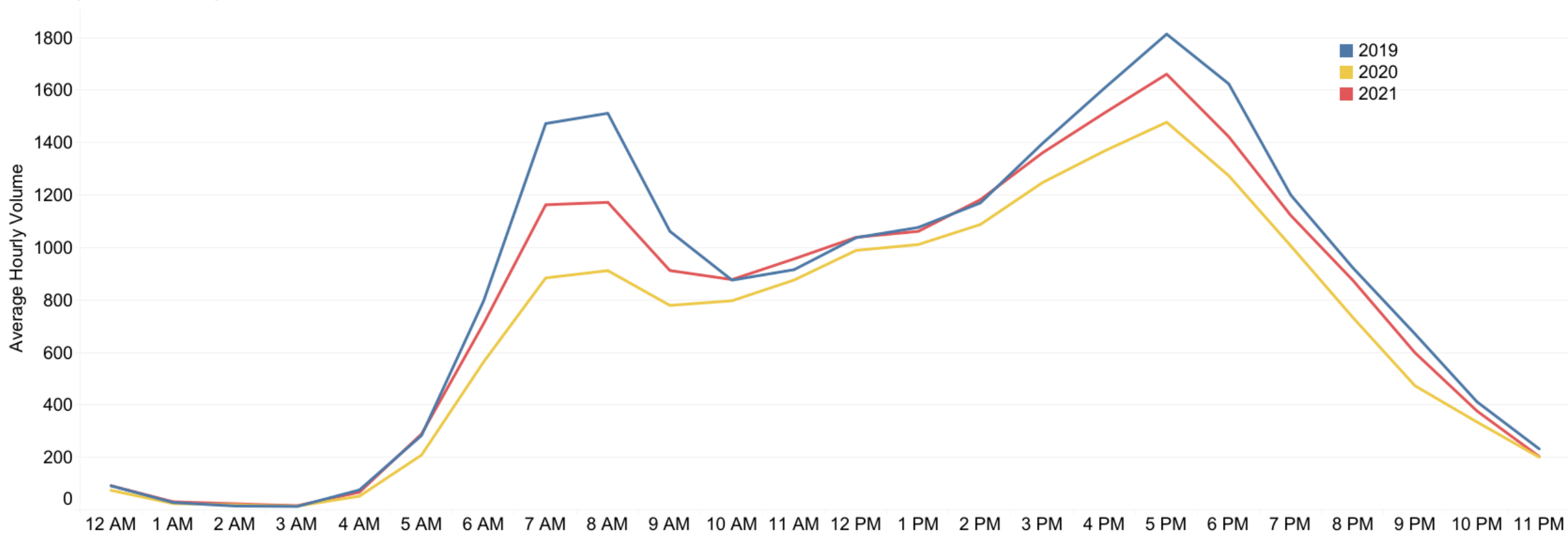
Data Source: DelDOT Device Permit Number N188 SR 896 @ Old Baltimore Pike

N528 Old Baltimore Pike @ Trevett Blvd
Average Hourly Volume by Month

Data analyzed from January 2019-October 2021

Months Analyzed:
September & October

Weekday Averages:
(Monday – Thursday)



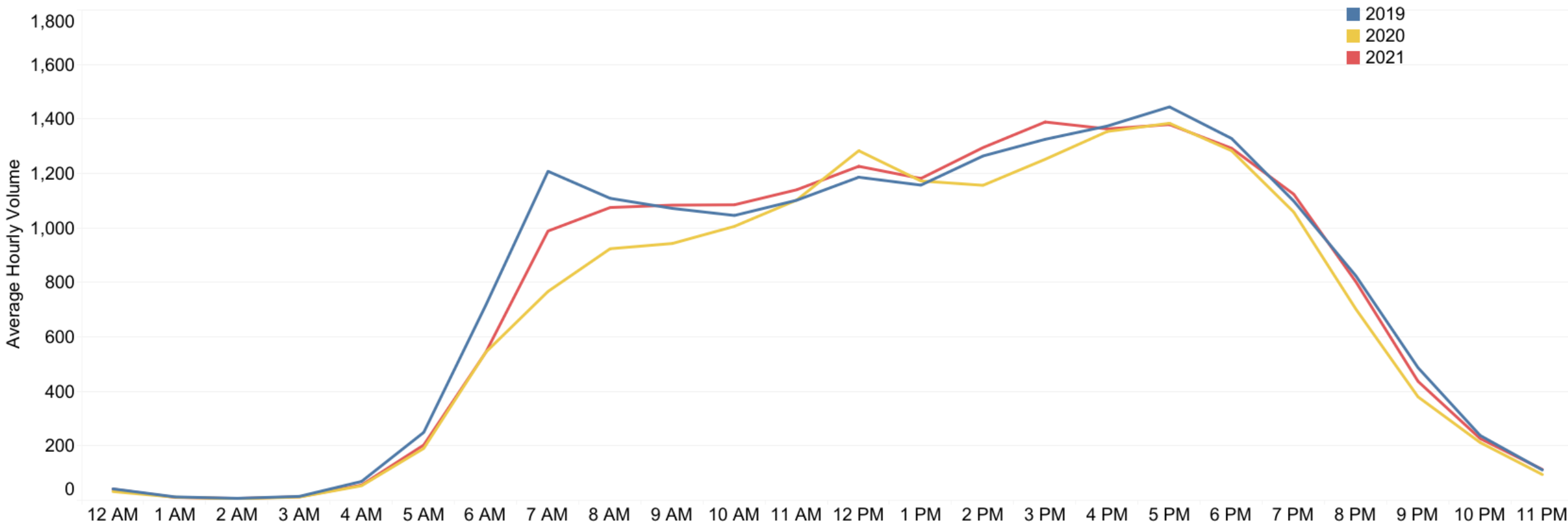
Data Source: DelDOT Device Permit Number N528 Old Baltimore Pike & Trevett Boulevard

*Due to system outages, data is unavailable for March, April, and May of 2019, 2020, and 2021

N670 SR 299 @ Cleaver Farm Rd
Average Hourly Volume by Month
Data analyzed from January 2019-October 2021

Months Analyzed:
September & October

Weekday Averages:
(Monday – Thursday)



Data Source: DelDOT Device Permit Number N670 SR 299 @ Cleaver Farm Road
*Due to system outages at this site, October data from 2021 is excluded from this analysis