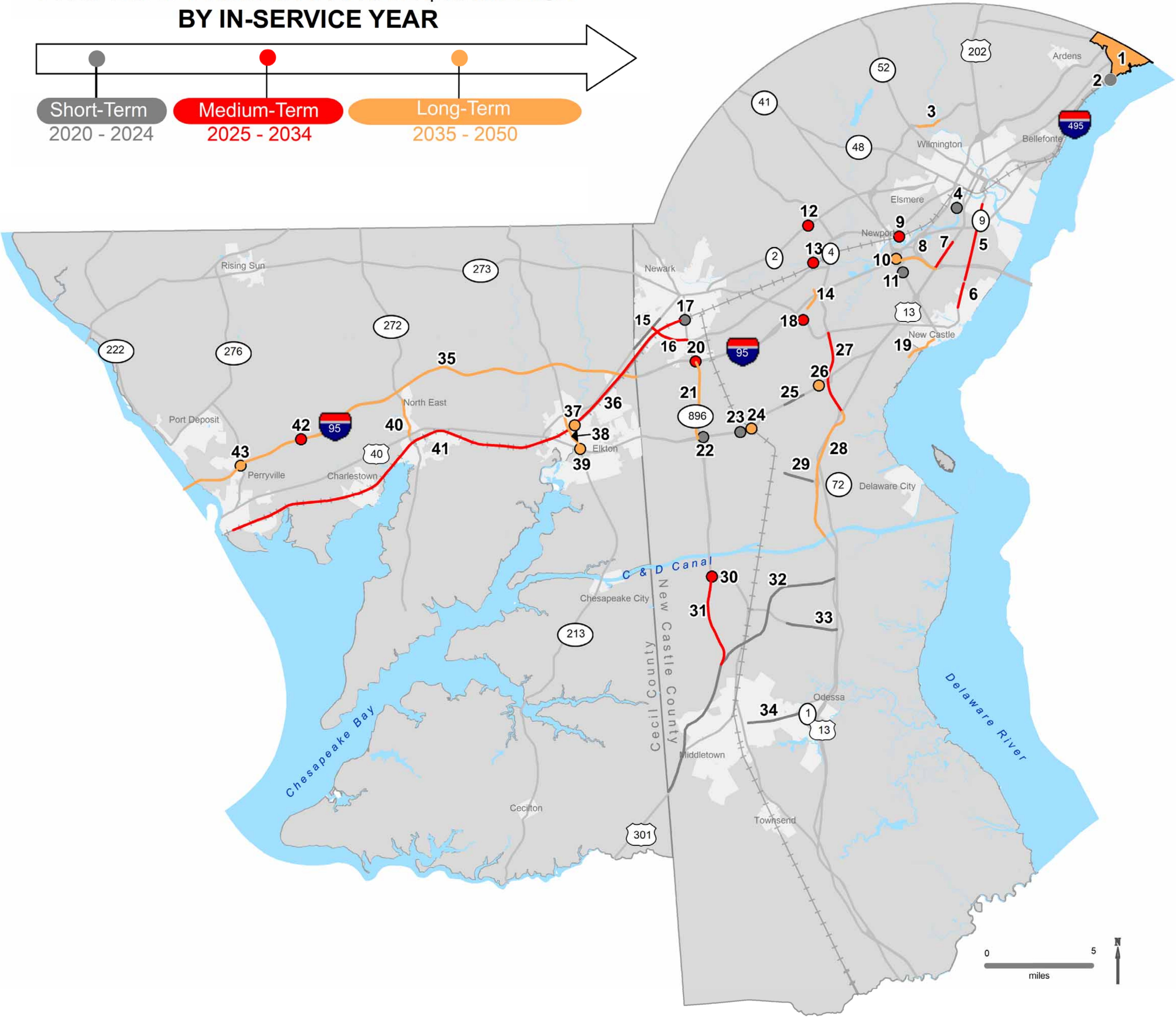



PROPOSED PROJECTS ABOVE \$15 MILLION  
BY IN-SERVICE YEAR



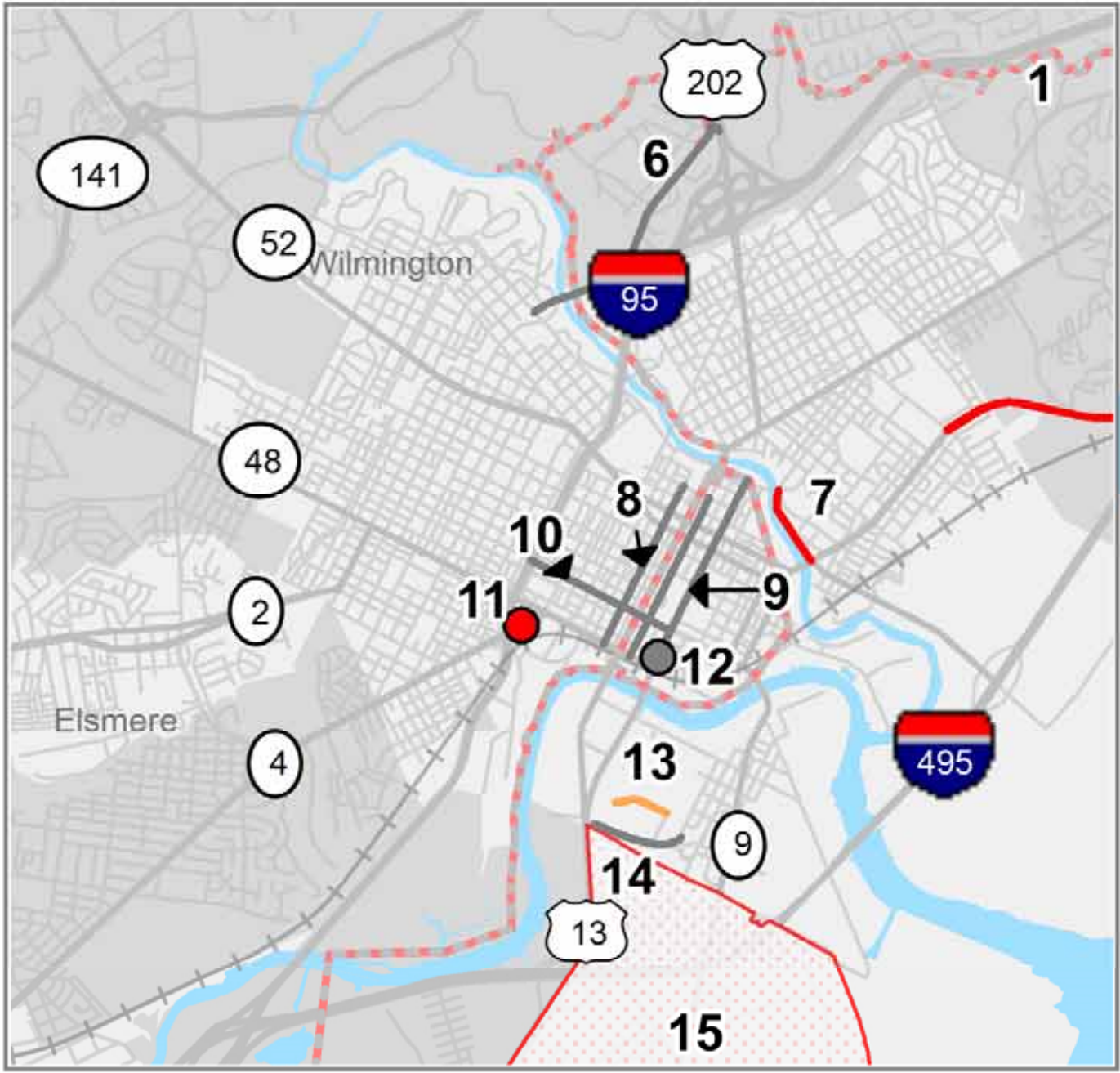
Map ID	County	Project Name	Description	2050 RTP
1	NCC	North Claymont Area Master Plan	Implements the master plan for the North Claymont Area	various
2	NCC	Claymont Train Station	Relocated multimodal transit center	2021
3	NCC	Tyler McConnell Bridge, SR 141: Mont-channin Rd - Alapocas Rd	Bridge replacement and multimodal im-provements	2040
4	NCC	Christina River Bridge	New multimodal bridge	2020
5	NCC	SR 9: Landers Ln - A St	Road diet and intersection reconfigurations with ped/bike improvements	2030
6	NCC	SR 9, New Castle Ave: 3rd St - Landers Ln	Pavement reconstruction and multimodal improvements	2030
7	NCC	US 13: US 40 - Memorial Dr	Improve pedestrian safety and access	2025
8	NCC	I-295, Northbound	Add highway capacity	2040
9	NCC	Newport Rail Station	New commuter rail station	2030
10	NCC	SR 141 & I-95 Interchange	Reconfigure interchange, safety improve-ments	2040
11	NCC	SR 141 & I-95: I-95 - Jay Dr	Reconfigure interchange, safety improve-ments	2022
12	NCC	BR 234, Kirkwood Highway over Mill Creek	Pedestrian Improvements	2030
13	NCC	Fairplay Train Station - Parking	Commuter rail station parking expansion	2030
14	NCC	Eagle Run Rd to Continental Dr Connect-or	New multimodal roadway	2040
15	NCC	SR 2, Elkton Rd: MD Line to Casho Mill Rd	Capacity, safety and multimodal improve-ments	2021
16	NCC	SR 4: SR 2 - SR 896	Eliminate bottleneck, improve non-motorized access	2025
17	NCC	Newark Regional Transportation Center, Phase II	Commuter rail capacity improvements	2021
18	NCC	SR 273 / Chapman Rd Intersection	Improve/reconfigure intersection, improve pedestrian access	2025
19	NCC	SR 9, River Rd. Area, Dobbinsville	Reconfigure/ raise roadway to mitigate flooding	2040
20	NCC	I-95 / SR 896 Interchange	Improve/reconfigure interchange	2030
21	NCC	SR 896: US 40 - I-95	Road widening to six lanes	2050
22	NCC	US 40 / SR 896 Interchange	Construct grade separated intersection, safety improvements	2025
23	NCC	US 40 / SR 72 Wrangle Hill Rd	Improve/reconfigure intersection, improve pedestrian access	2021
24	NCC	US 40 Overpass of Norfolk Southern RR near SR 72	Remove at-grade rail crossing	2045
25	NCC	US 40: Salem Church Rd - Walther Rd	Improve roadway, improve non-motorized access	2024
26	NCC	US 40/SR 7 Intersection	Grade separated intersection	2040
27	NCC	SR 1: Tybouts Corner - SR 273	Reconstruct roadway	2030
28	NCC	SR 1: Tybouts Corner - Roth Bridge	Expand and reconstruct roadway	2050
29	NCC	SR 72: McCoy Rd - SR 71	Expand roadway, improve nonmotorized access	2021
30	NCC	SR 896 / Bethel Church Rd Interchange	Construct grade separated intersection, safety improvements	2025
31	NCC	US 301: Spur	New limited access highway, congestion re-duction, safety improvements	2030
32	NCC	US 301: MD State Line - SR 1	New limited access toll road	2020
33	NCC	Boyd's Corner Rd: Cedar Ln - US 13	Expand roadway, improve nonmotorized access	2024
34	NCC	SR 299: SR 1 - Catherine St	Expand roadway, improve pedestrian ac-cess	2022
35	CC	I-95: Susquehanna River - DE Line	Major roadway and bridge expansion, con-gestion reduction, safety improvements	2040
36	NCC/CC	Rail - Newark to Elkton	Expand commuter rail service	2030
37	CC	Elkton Train Station	New commuter rail station	2036
38	CC	MD 213, Bridge St.: US 40 - MD 279	Multi-lane urban reconstruction	2036
39	CC	MD 213 / US 40 Intersection	Improve/reconfigure intersection	2030
40	CC	MD 272: US 40 - Lums Rd.	Major roadway improvements, congestion reduction, safety improvements	2040
41	CC	Maryland Commuter Rail: Perryville to Elkton	Expand MARC commuter rail	2029
42	CC	I-95 / Belvidere Road Interchange	New interchange	2025
43	CC	I-95 / MD 222 Interchange	Improve/reconfigure interchange	2040
NA	NCC	Support for new technologies	Autonomous vehicle retrofits, EV charging, etc.	2024
NA	NCC	Support for new technologies	Autonomous vehicle retrofits, EV charging, etc.	various
NA	NCC	Transit service expansion and frequency enhancements	Transit improvements	various



PROPOSED PROJECTS UNDER \$15 MILLION  
BY IN-SERVICE YEAR



City of Wilmington Inset

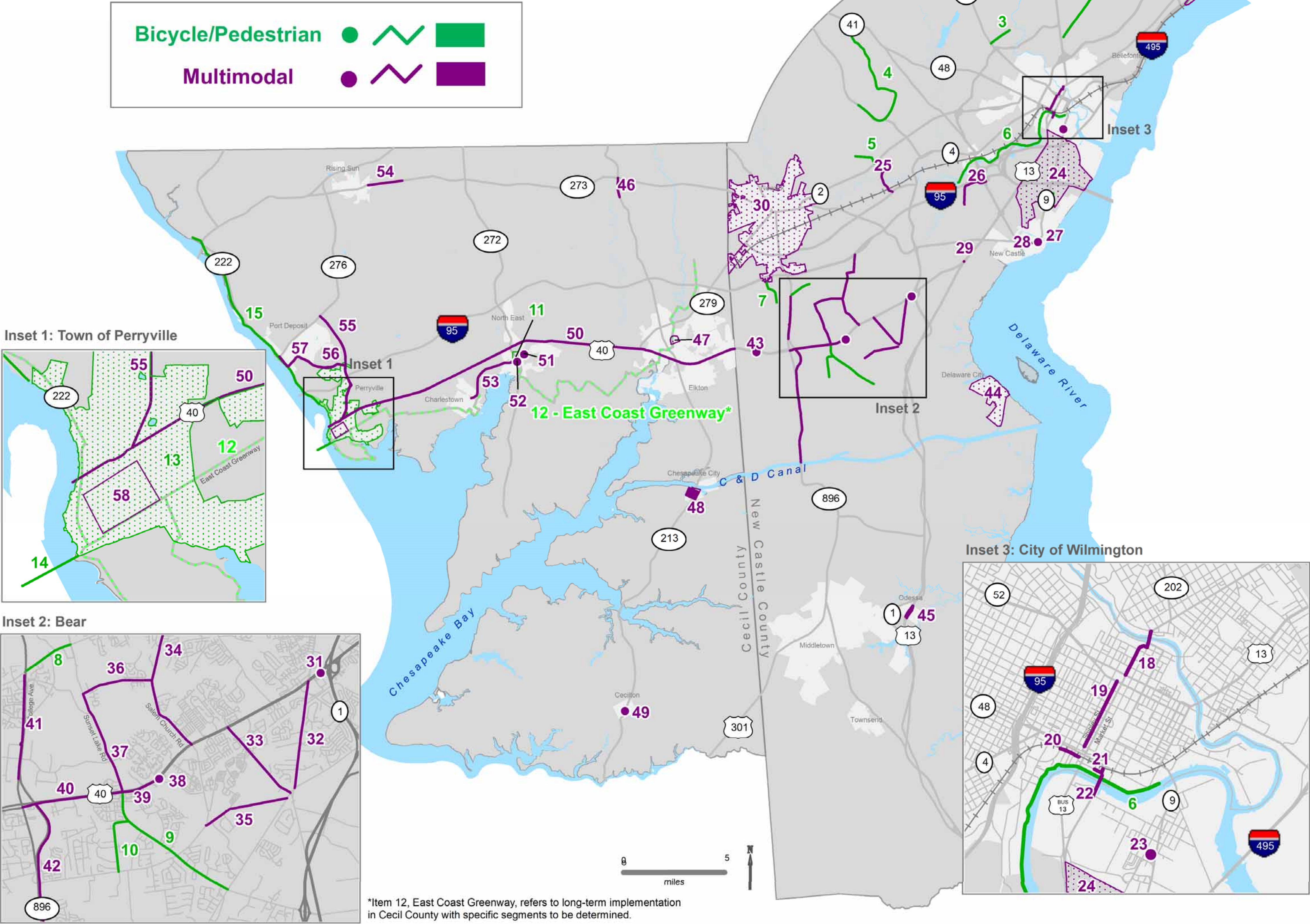


\*Item 1, East Coast Greenway, refers to the incomplete sections of the route in New Castle County.  
Item 46 refers to short and medium-term implementation in Cecil County with specific segments to be determined.

Map	County	Project Name	Description	2050
1	NCC	East Coast Greenway	Bicycle/pedestrian pathway	various
2	NCC	Harvey Rd Traffic Calming	Traffic calming	2036
3	NCC	Harvey Rd and Sconset Rd Pedestrian Improvements	Implements Ardentown Paths Plan, improve pedestrian crossing	2022
4	NCC	Governor Printz Blvd Road Diet	Road Diet	2030
5	NCC	I-95, Carr Rd / Marsh Rd Interchange	Improve/reconfigure interchange to improve safety	2020
6	NCC	Augustine Cutoff Pathway	Bicycle and pedestrian path	2022
7	NCC	Wilmington Traffic Calming; 12th St.	Implements 12th Street Connector study	2025
8	NCC	King & Orange Streets: MLK Blvd. - 13th St.	Improve streetscape and transit facilities, i.e. bus shelters, lighting, and pedestrian up-	2020
9	NCC	Walnut St.: Front St. to 3rd St.	Improve roadway, operational safety im-	2024
10	NCC	4th St.: Walnut St. - I-95	Construct bus shelters, improve striping,	2023
11	NCC	Maryland Ave. / Monroe St	Multimodal improvements	2025
12	NCC	Wilmington Transit Hub	New bus transit center	2020
13	NCC	New Sweden Rd Extension	New roadway	2040
14	NCC	Garasches Ln	Improve access between the Southbridge	2021
15	NCC	Rt 9 Neighborhood pathway network	Bicycle/pedestrian paths from Rt 9 Master Plan	2026
16	NCC	Valley Rd/Little Baltimore Rd/North	Drainage improvement	2021
17	NCC	Mill Creek Rd / Stoney Batter Rd	Highway Safety Improvement Program, Improve/reconfigure intersection, improve pedestrian access	2020
18	NCC	Marshallton Circulation Study Improvements	Implement the Marshallton Circulation Study including roundabouts and pedestrian improvements	various
19	NCC	Newark Transportation Plan Implementation	Implement the multimodal improvements recommended in the Newark Transportation	various
20	NCC	Possum Park Rd / Old Possum Park Rd Intersection	Improve/reconfigure intersection, improve pedestrian access	2022
21	NCC	SR 2 / Red Mill Rd. Intersection	Improve/reconfigure intersection, improve	2022
22	NCC	SR 2. Kirkwood Hwy / Harmony Rd	Safety improvements	2030
23	NCC	Churchmans Crossing Plan Implementation	Implement the multimodal improvements recommended in the Churchmans Crossing	various
24	NCC	SR 273 / Harmony Rd. Intersection	Highway Safety Improvement Program, Im-	2021
25	NCC	Road A / SR 7 Improvements	Expand and reconfigure roadway	2021
26	NCC	New Castle County Transit Center	Relocate existing park and ride transit center	2021
27	NCC	Center Boulevard extended to Churchmans Rd	Multimodal road as part of NCC Transit Center	2021
28	NCC	Commons Blvd Pathway	Multiuse path from Jack Markell Trail to Churchmans Rd	2024
29	NCC	I-295, Westbound: I-95 - US 13	Improve roadway, operational safety im-	2020
30	NCC	Otts Chapel Rd/Welsh Track Rd Intersection	Intersection reconfiguration	2030
31	NCC	Old Baltimore Pike: SR 72 - SR 273, Sidepath	Pedestrian / bicycle improvement	2030
32	NCC	Old Baltimore Pike / Salem Church	Improve/reconfigure intersection	2020
33	NCC	US 40: SR 1 - US 13, Sidepaths	Pedestrian / bicycle improvement	2026
34	NCC	US 13: US 40 - Tybouts Corner, Sidepaths	Pedestrian / bicycle improvement	2030
35	NCC	US 40: Newtown Trail & Pedestrian	Pedestrian / bicycle improvement	2040
36	NCC	US 40: MD State Line to SR 896, Sidepaths	Pedestrian / bicycle improvement	2030
37	NCC	DE 896: US 40 to Porter Road, Sidepaths	Pedestrian / bicycle improvement	2030
38	NCC	Glasgow Ave Improvements	Multimodal road improvement	2030
39	NCC	Denny Rd/ Lexington Parkway Inter-	Traffic calming	2030
40	NCC	Glasgow Pathway: Porter Rd - Canal	Pedestrian / bicycle improvement	2035
41	NCC	N412, Lorewood Grove Road: Rd 412A - SR 1	Improve roadway, operational safety improvements, improve non-motorized access	2024
42	NCC	Cedar Lane: Marl Pit Rd. - Boyds Corner Rd.	Improve roadway, operational safety improvements, construct roundabout	2024
43	NCC	Wiggins Mill Road	Improve roadway, improve non-motorized ac-	2030
44	NCC	US 13: Duck Creek to SR 1	Roadway access improvements, improve non-	2030
45	CC	Elkton Bus Service Circulator	Community bus service expansion	2030
46	CC	East Coast Greenway Implementation - Cecil County	East Coast Greenway - Cecil County Phase 1	2024
NA	NCC	Support for shared ride services	Support for ridesharing service expansion	various



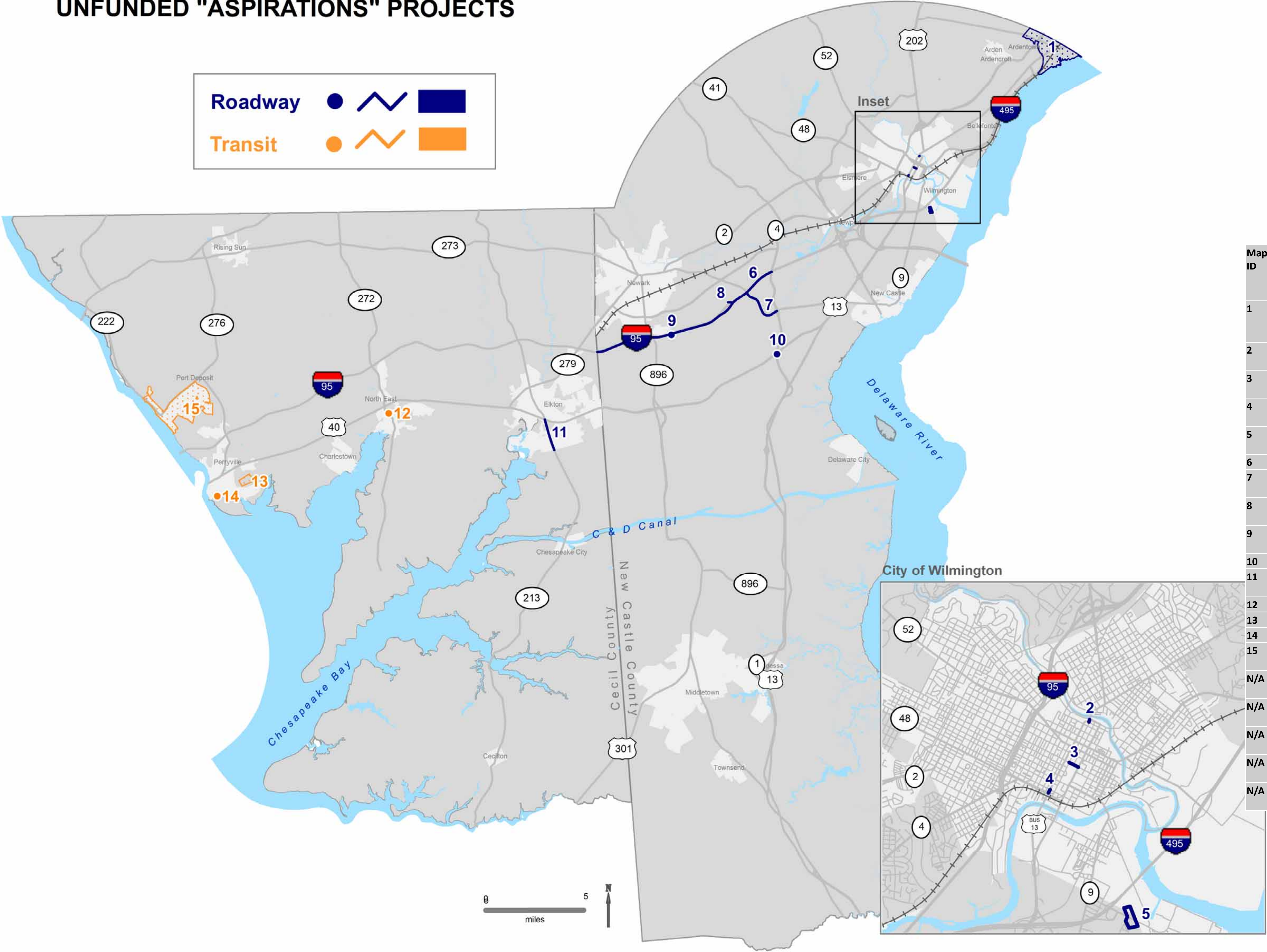
UNFUNDED "ASPIRATIONS" PROJECTS



Map ID	County	Project Name	Source Plan	Mode
1	NCC	Foulk Road Sidewalks	Other Bike/Ped	Bike/Ped
2	NCC	Grubb Road, SR 261: Foulk Rd. to Naamans Rd.	Brandywine Hundred Pedestrian Plan	Bike/Ped
3	NCC	Buck Rd Sidewalk	New Castle County	Bike/Ped
4	NCC	Mill Creek/Hockessin Greenway	2006 NCC Greenway Plan	Bike/ped
5	NCC	Pike Creek Road Sidewalks	Other Bike/Ped	Bike/Ped
6	NCC	Christina River Greenway	2006 NCC Greenway Plan	Bike/ped
7	NCC	SR 896 Corridor Pathway (formerly Iron Hill Bikeway)	2006 NCC Greenway Plan	Bike/ped
8	NCC	Cooch's Bridge/Old Baltimore Pike Greenway	2006 NCC Greenway Plan	Bike/ped
9	NCC	SR 72: US 40 to SR 71, Sidewalks	2000 US 40 Plan	Bike/ped
10	NCC	Del Laws Road, Sidewalks	2000 US 40 Plan	Bike/ped
11	CC	MD 213: Frenchtown Road to US 40	Other Improvements	Multimodal
11	CC	North East TOD Pedestrian Improvements	2014 North East TOD Plan	Bike/Ped
12	CC	East Coast Greenway - Cecil County Phase 3 Feasibility Study	2003 East Coast Greenway	Bike/ped
13	CC	Perryville Bicycle and Pedestrian Improvements	2012 Perryville Greenway	Bike/Ped
14	CC	Susquehanna River Pedestrian/Bicycle Crossing	Other Bike/Ped	Bike/ped
15	CC	Lower Susquehanna Heritage Greenway	Lower Susquehanna Heritage Greenway Corridor Management Plan	Bike/ped
16	NCC	Implement North Claymont Area Master Plan	2017 North Claymont Area Master Plan	Multimodal
17	NCC	SR 52 and Snuff Mill Rd, Center Meeting Rd Intersection	2002 Centerville Village Plan	Multimodal
18	NCC	Market Street: 11th to 16th Sts.	Wilmington Initiatives Plan	Multimodal
19	NCC	Shipley Street Enhancements: 12th Street to MLK Blvd.	Wilmington Initiatives Plan	Multimodal
20	NCC	Water St. West: Shipley Street to West Street	Wilmington Initiatives Plan	Multimodal
21	NCC	Water St. East Extended (French St. to Front St.)	Wilmington Initiatives Plan	Multimodal
22	NCC	S. Walnut Street Bridge Area	Wilmington Initiatives Plan	Multimodal
23	NCC	Southbridge Streetscape Improvements (Future Phases)	2008 Southbridge Circulation Study	Multimodal
25	NCC	Churchmans Road Extended, SR 2 to SR 4	1997 Churchmans Crossing Plan	Multimodal
26	NCC	Airport Rd: Commons Blvd – I-95	New Castle County	Multimodal
27	NCC	City of New Castle Intersections (SR9/3rd and SR9/6th & SR9/Delaware St)	1999 City of New Castle Transportation Plan	Multimodal
28	NCC	Route 9; Reconstruct Ferry Cutoff as 4 lanes	1999 City of New Castle Transportation Plan	Multimodal
29	NCC	US 40/ US 13 Interchange	2000 US 40 Plan	Multimodal
30	NCC	N. Chapel St. Underpass at Cleveland Ave	2011 Newark Transportation Plan	Multimodal
31	NCC	DE 1 southbound ramp/US 40 Intersection	US 40 Plan	Multimodal
32	NCC	DE 7: US 40 to DE 71	2000 US 40 Plan	Multimodal
33	NCC	Church Road: Wynnfield to SR 71	2000 US 40 Plan	Multimodal
34	NCC	Salem Church Rd: I-95 to US 40, Sidewalks	2000 US 40 Plan	Multimodal
35	NCC	Old Porter Road: Porter Road to SR 71	2000 US 40 Plan	Multimodal
36	NCC	Reybold Road: SR 72 to Salem Church Rd	2000 US 40 Plan	Multimodal
37	NCC	SR 72: Reybold to US 40	2000 US 40 Plan	Multimodal
38	NCC	Scotland Drive/US 40, Intersection	2000 US 40 Plan	Multimodal
39	NCC	US 40, SR 72 to Salem Church Rd	2000 US 40 Plan	Multimodal
40	NCC	US 40: SR 896 to SR72	2000 US 40 Plan	Multimodal
41	NCC	Local Glasgow Circulator Roads	2000 US 40 Plan	Multimodal
42	NCC	SR 896: C & D Canal to US 40, Widening to 6 lanes	US 301	Multimodal
43	NCC	US 40 & Pleasant Valley Road Intersection	2000 US 40 Plan	Multimodal
44	NCC	Implement Delaware City Transportation Plan	2009 Delaware City Transportation Plan	Multimodal
45	NCC	US 13: Odessa Transportation Plan Implementation	Other Intersection / Road Improvements	Multimodal
46	CC	MD 213, Singler Rd: North of Providence Rd. to MD 273, 2 lane reconstruction	Other Intersection / Road Improvements	Multimodal
47	CC	Elkton Downtown Connector Streets & Streetscaping	2011 Elkton TOD Plan	Multimodal
48	CC	Chesapeake City Parking Plan Implementation	2009 Chesapeake City Parking Plan	Multimodal
49	CC	MD 213 / MD 282 Intersection	Other Intersection / Road Improvements	Multimodal
50	CC	US 40 Corridor and Intersection Improvements	US 40 Plan - Cecil County	Multimodal
51	CC	Rolling Mill Rd. Bridge (2-lanes with sidewalks)	2014 North East TOD Plan	Multimodal
52	CC	MD 272/ North Main St. Intersection Improvements	2014 North East TOD Plan	Multimodal
53	CC	MD 7, Philadelphia Rd.-Cecil Ave: East limits of Charlestown to MD 272, 2 lane reconstruction	Other Intersection / Road Improvements	Multimodal
54	CC	MD 273, Telegraph Rd: East Limits of Rising Sun to Sylmar Rd, 2 lane reconstruction	Other Intersection / Road Improvements	Multimodal
55	CC	MD 275, Perrylaw Drive: MD 222 to MD 276 (divided highway reconstruct)	Other Intersection / Road Improvements	Multimodal
56	CC	MD 222, Perryville/Bainbridge Rd: US 40 to MD 276	Other Intersection / Road Improvements	Multimodal
57	CC	MD 222, Bainbridge Rd: MD 275 to Bainbridge entrance, 2 lane reconstruction	Other Intersection / Road Improvements	Multimodal
58	CC	Perryville Connector Streets	2012 Perryville TOD Plan	Multimodal
N/A	CC	Cecil County Bicycle Plan Implementation	2012 Cecil County Bicycle Master Plan	Bike/Ped



UNFUNDED "ASPIRATIONS" PROJECTS



Map ID	County	Project Name	Source Plan	Mode
1	NCC	Build industrial access road to future industry east of Northeast Corridor rail with new bridge over Naamans Creek	2017 North Claymont Area Master Plan	Road
2	NCC	Convert 1500 block of King St to two-way street	2010 Downtown Circulation Study	Multimodal
3	NCC	Two-way traffic on 8th St between King & Walnut Sts	2010 Downtown Circulation Study	Multimodal
4	NCC	Add Southbound lanes on Market St. between 2nd St and MLK Blvd.	2010 Downtown Circulation Study	Road
5	NCC	Port of Wilmington Truck Staging Area (site location undetermined)	2013 Port of Wilmington Truck Parking Study	Road
6	NCC	I-95: MD Line to SR 1	I-95 MD Line to I-295 Program	Road
7	NCC	SR 273: I-95 to SR 1	Other Intersection / Road Improvements	Road
8	NCC	I-95/ Chapman Road ramp	1997 Churchmans Crossing Plan	Road
9	NCC	I-95/DE 72 partial interchange - northbound entrance, southbound exit only	US 301 MIS	Road
10	NCC	SR 1 NB Ramp to US 40	2000 US 40 Plan	Road
11	CC	MD 213: Frenchtown Road to US 40	Other Intersection / Road Improvements	Multimodal
12	CC	North East Transit Hub/ Train Station	2014 North East TOD Plan	Transit
13	CC	MARC Maintenance Facility	Rail	Transit
14	CC	Perryville Train Station Parking Improvements	2012 Perryville TOD Plan	Transit
15	CC	Port Deposit Shared Ride Service	2013 Port Deposit Transit Feasibility Study	Transit
N/A	NCC	Garasches Ln to Terminal Ave Extension Concept Study	2017 Route 9 Corridor Master Plan	Study
N/A	NCC	Pigeon Point Rd Extension w/new I-295 interchange Concept Study	2017 Route 9 Corridor Master Plan	Study
N/A	NCC	Comprehensive truck signage	2017 Route 9 Corridor Master Plan	Trucks
N/A	NCC	Illegal truck movement outreach and enforcement	2017 Route 9 Corridor Master Plan	Trucks
N/A	NCC	Newark Downtown Parking Improvements	2011 Newark Transportation Plan	Road